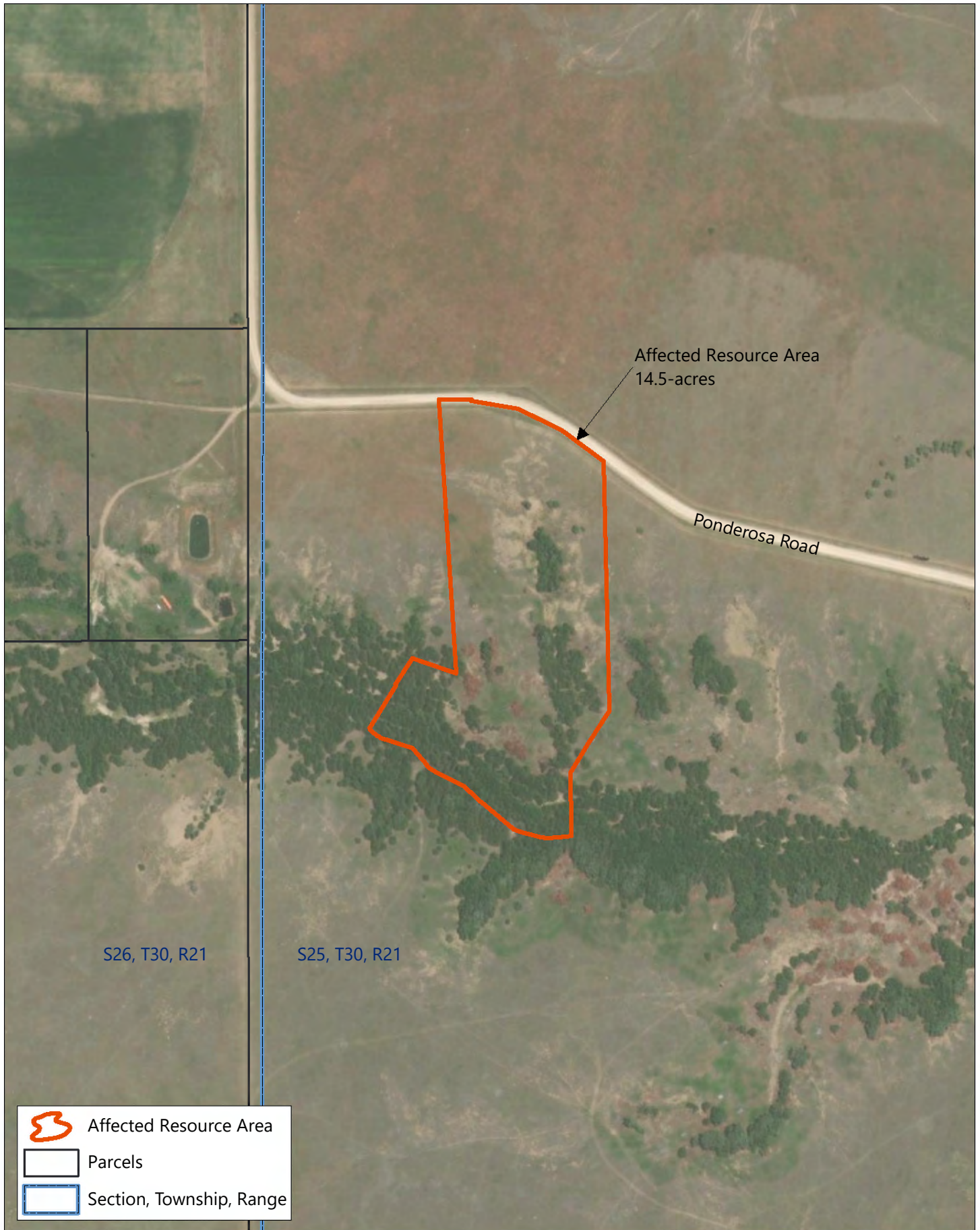




**Figure C1.1. Affected Resource Area 1**

Bone and Long Pine Creeks Watershed Plan-EA  
 Natural Resources Conservation Service  
 Middle Niobrara NRD





**Figure C1.2. Affected Resource Area 3**

Bone and Long Pine Creeks Watershed Plan-EA  
 Natural Resources Conservation Service  
 Middle Niobrara NRD

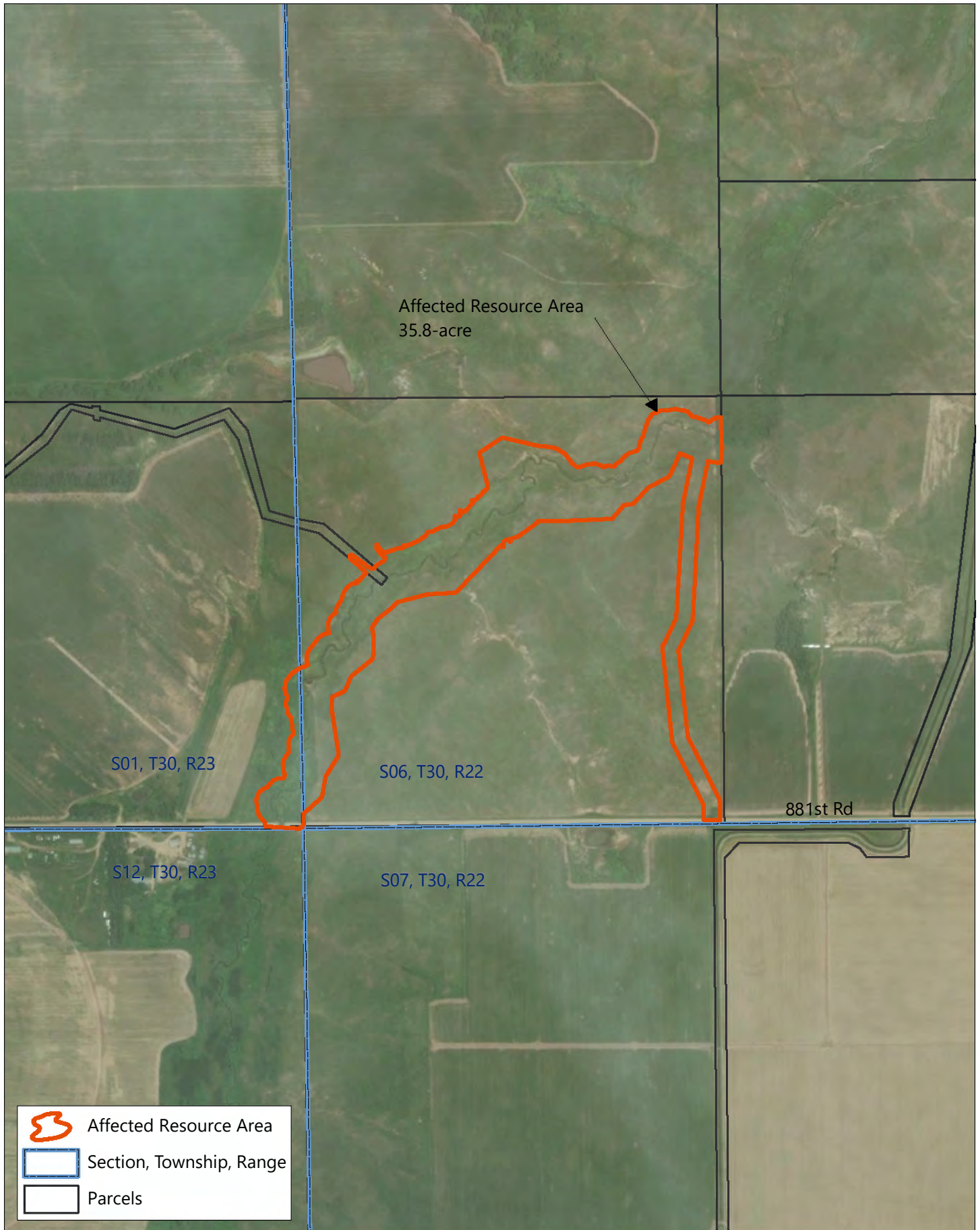




**Figure C1.3. Affected Resource Area 5**

Bone and Long Pine Creeks Watershed Plan-EA  
 Natural Resources Conservation Service  
 Middle Niobrara NRD





**Figure C1.4. Affected Resource Area 6**

Bone and Long Pine Creeks Watershed Plan-EA  
 Natural Resources Conservation Service  
 Middle Niobrara NRD

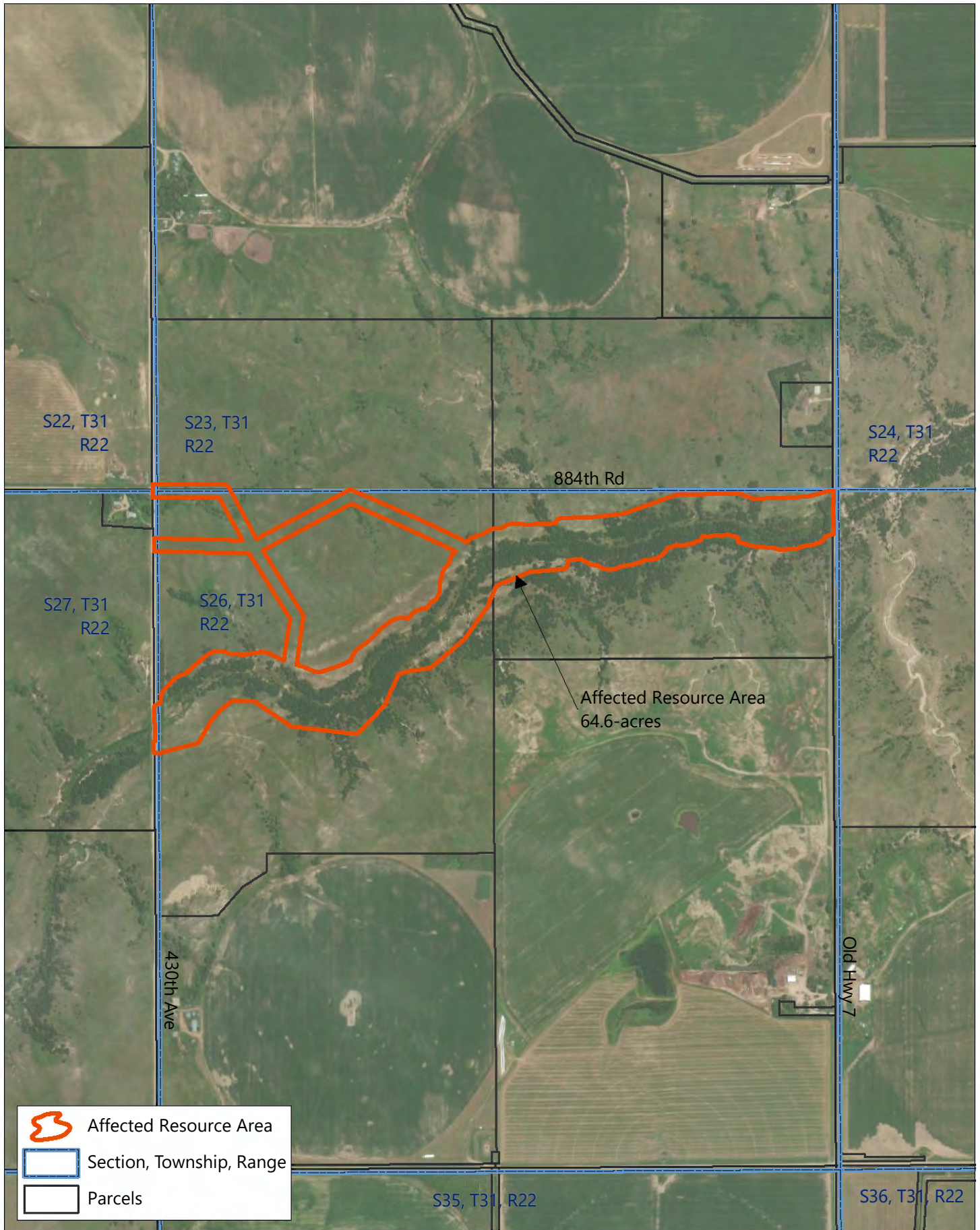




**Figure C1. 5. Affected Resource Area 7**

Bone and Long Pine Creeks Watershed Plan-EA  
 Natural Resources Conservation Service  
 Middle Niobrara NRD

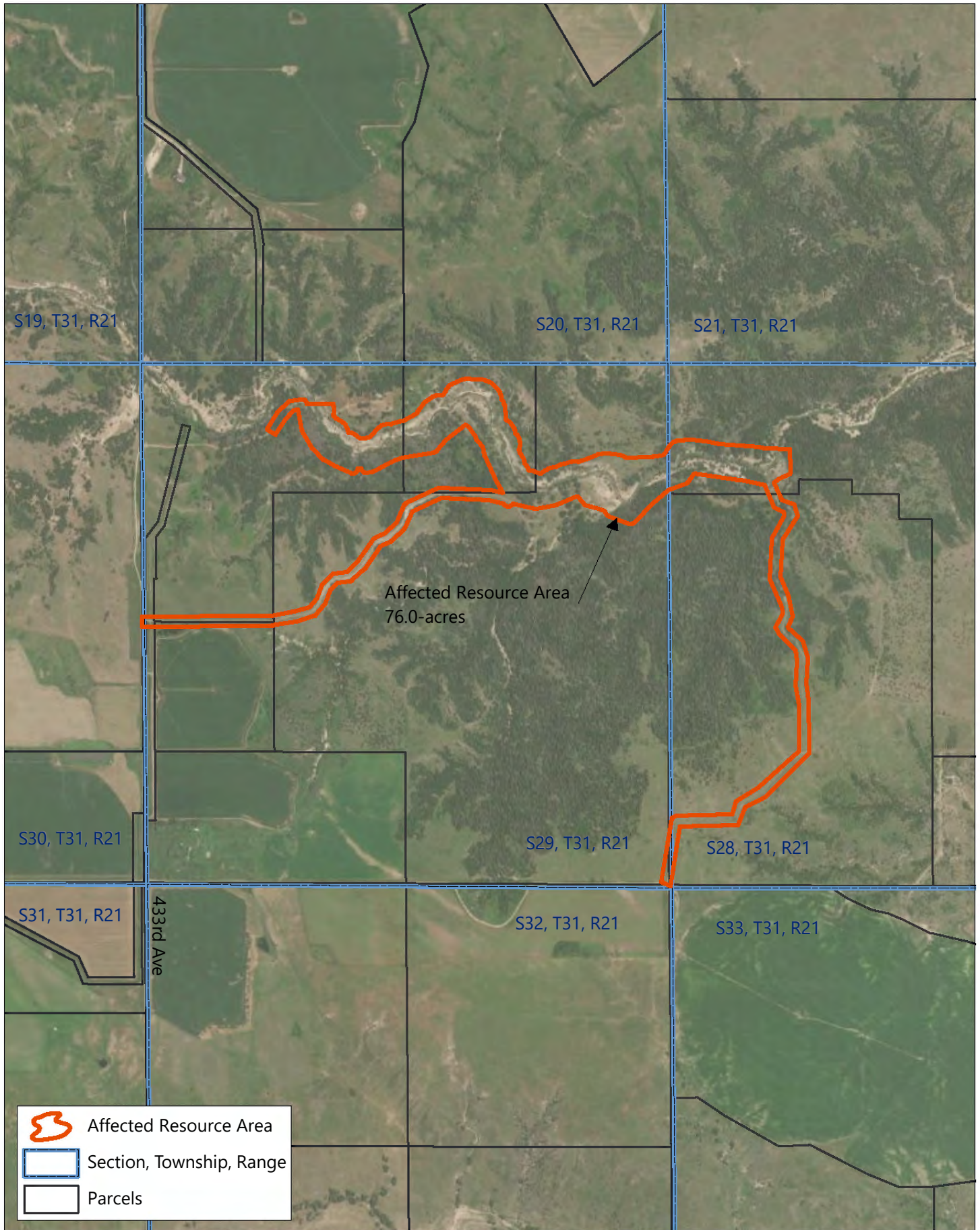




**Figure C1.6. Affected Resource Area 8**

Bone and Long Pine Creeks Watershed Plan-EA  
 Natural Resources Conservation Service  
 Middle Niobrara NRD

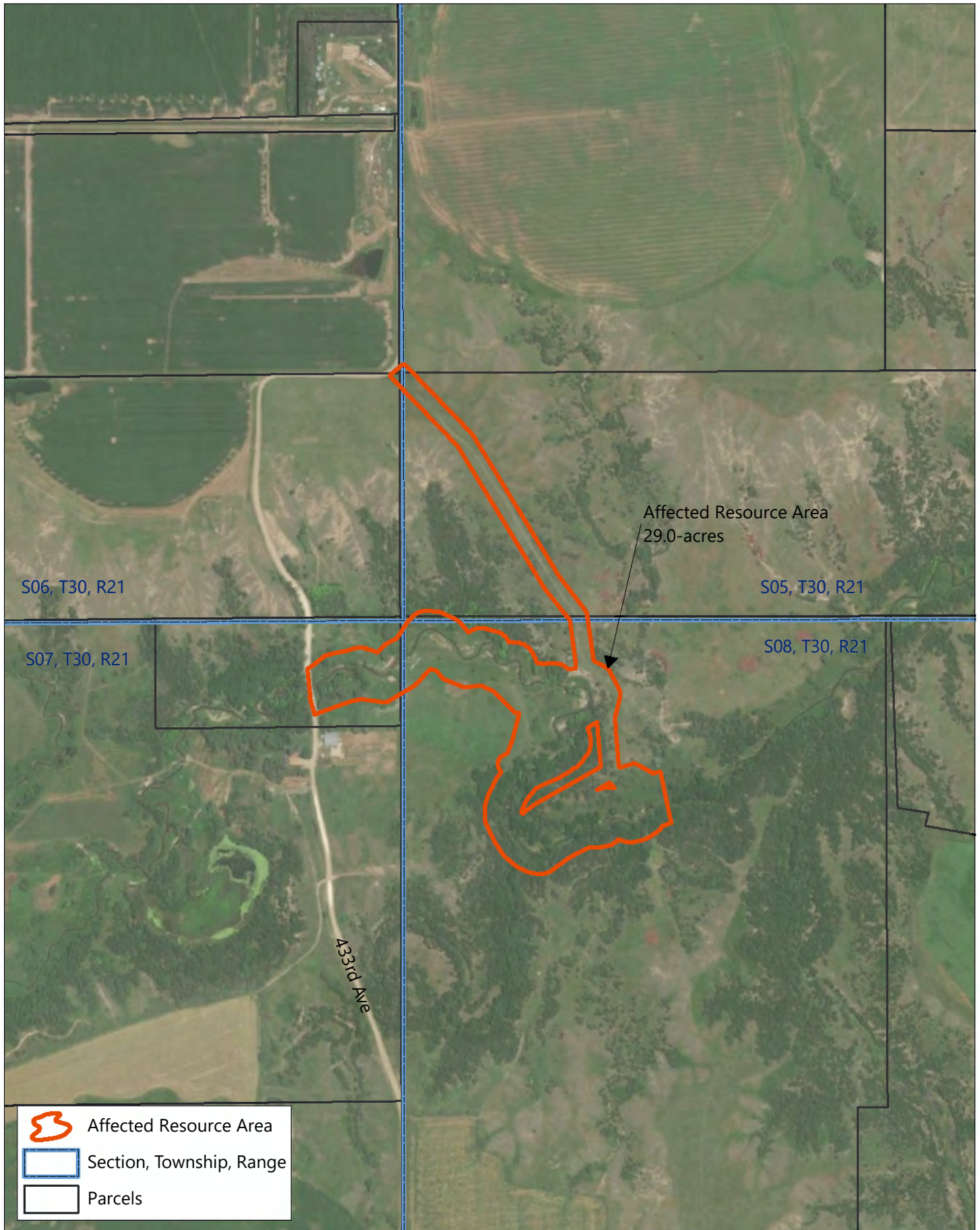




**Figure C1.7. Affected Resource Area 9**

Bone and Long Pine Creeks Watershed Plan-EA  
 Natural Resources Conservation Service  
 Middle Niobrara NRD



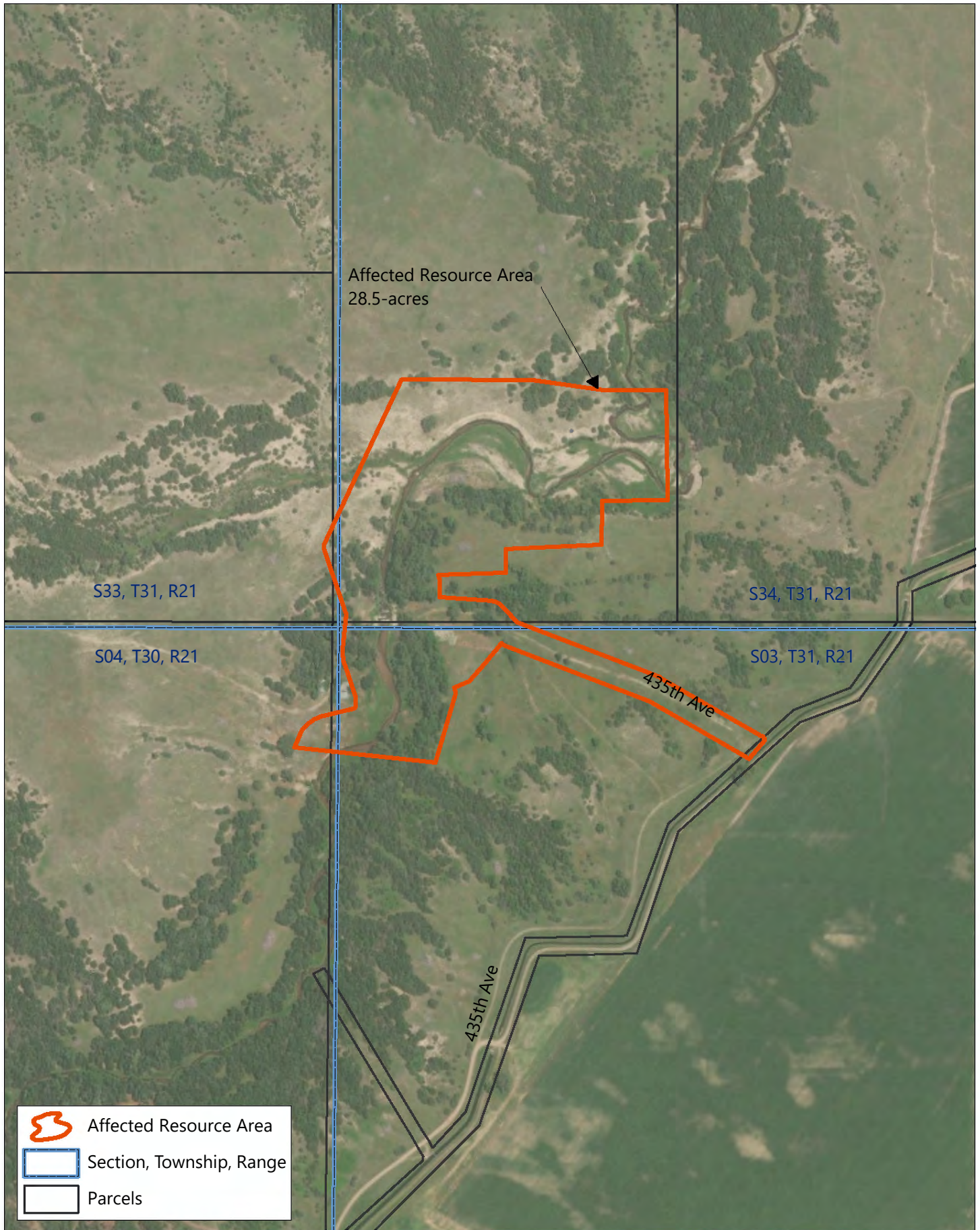


**Figure C1.8. Affected Resource Area 10**

Bone and Long Pine Creeks Watershed Plan-EA  
 Natural Resources Conservation Service  
 Middle Niobrara NRD



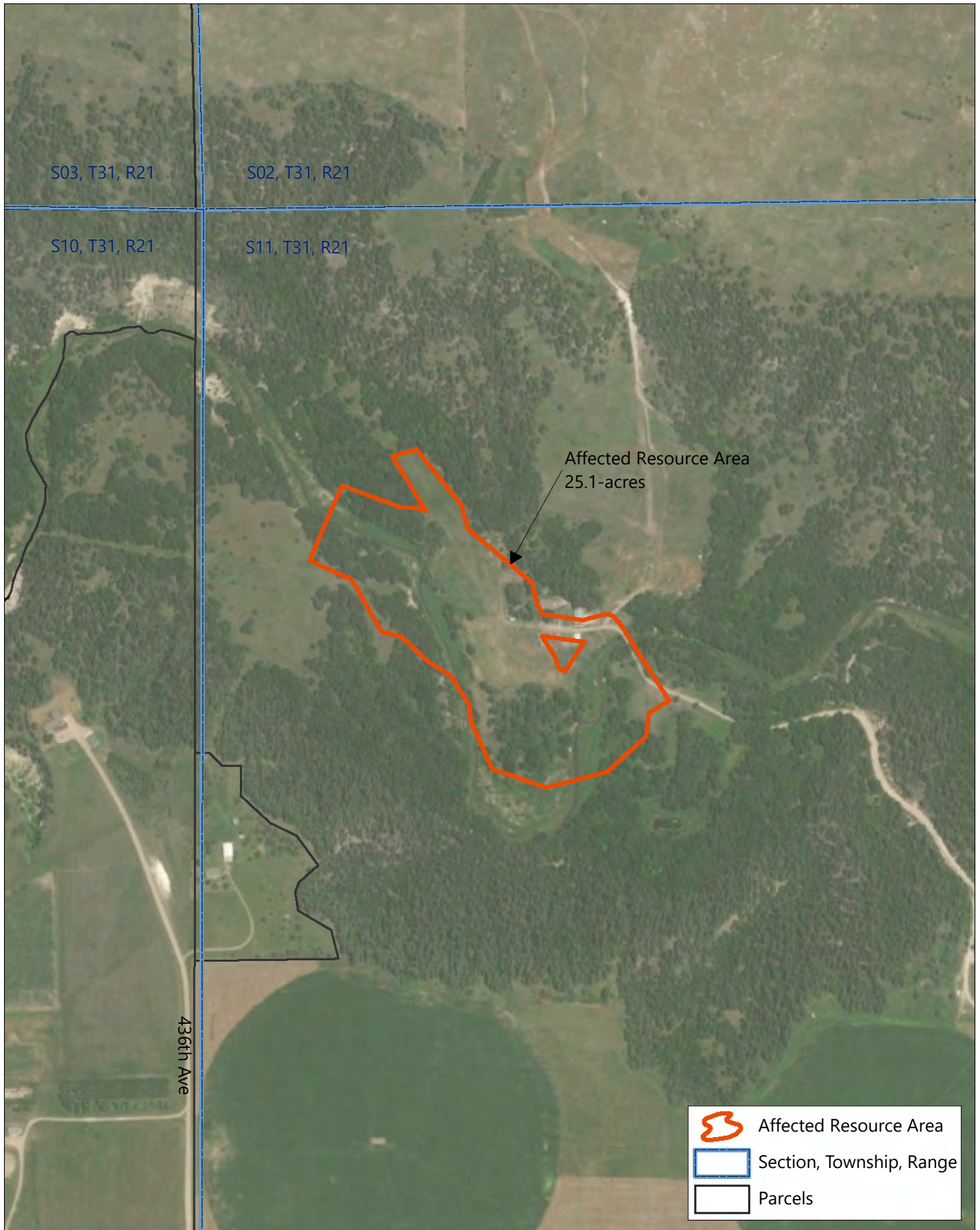




**Figure C1.9. Affected Resource Area 11**

Bone and Long Pine Creeks Watershed Plan-EA  
 Natural Resources Conservation Service  
 Middle Niobrara NRD

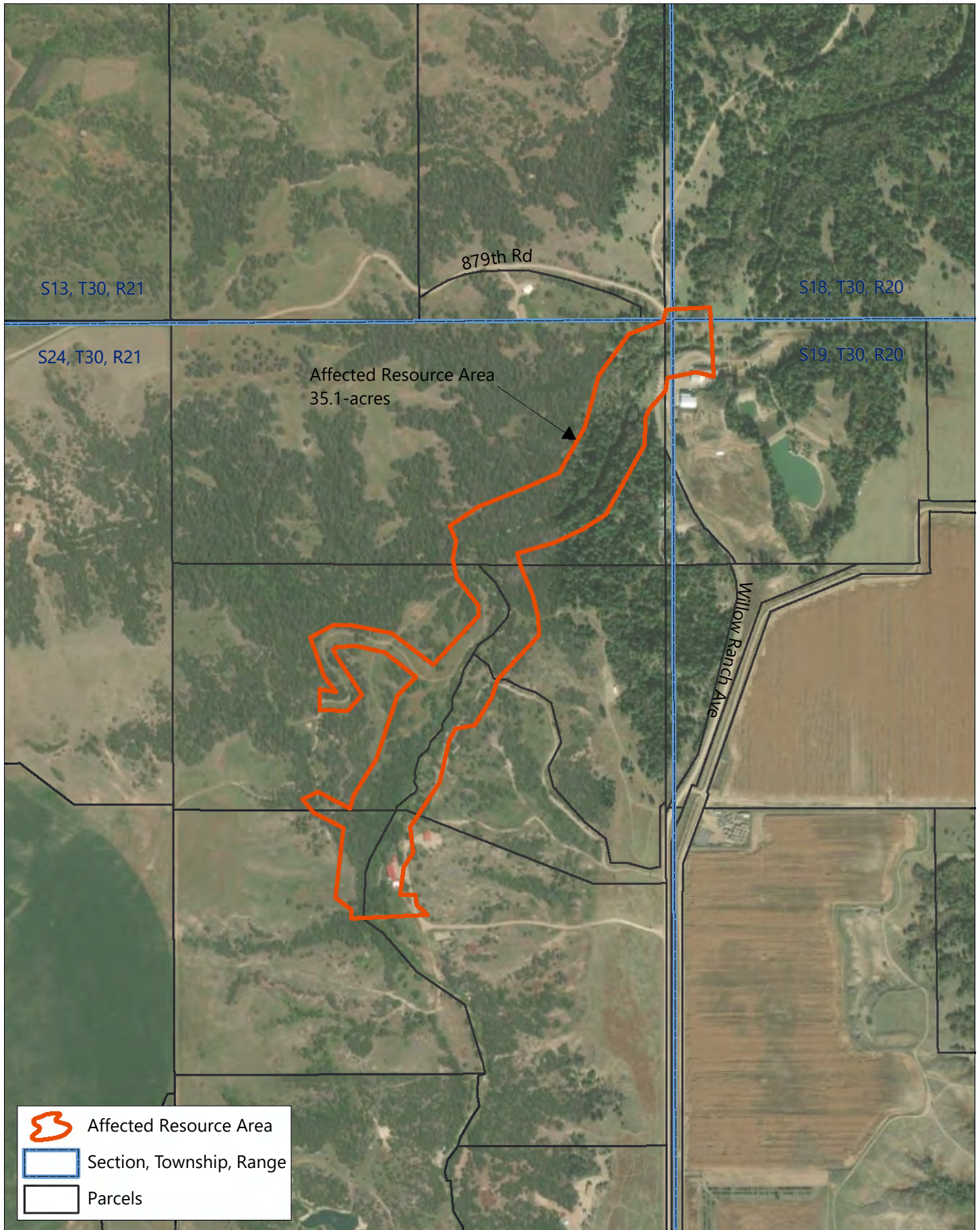




**Figure C1.10. Affected Resource Area 12**

Bone and Long Pine Creeks Watershed Plan-EA  
 Natural Resources Conservation Service  
 Middle Niobrara NRD

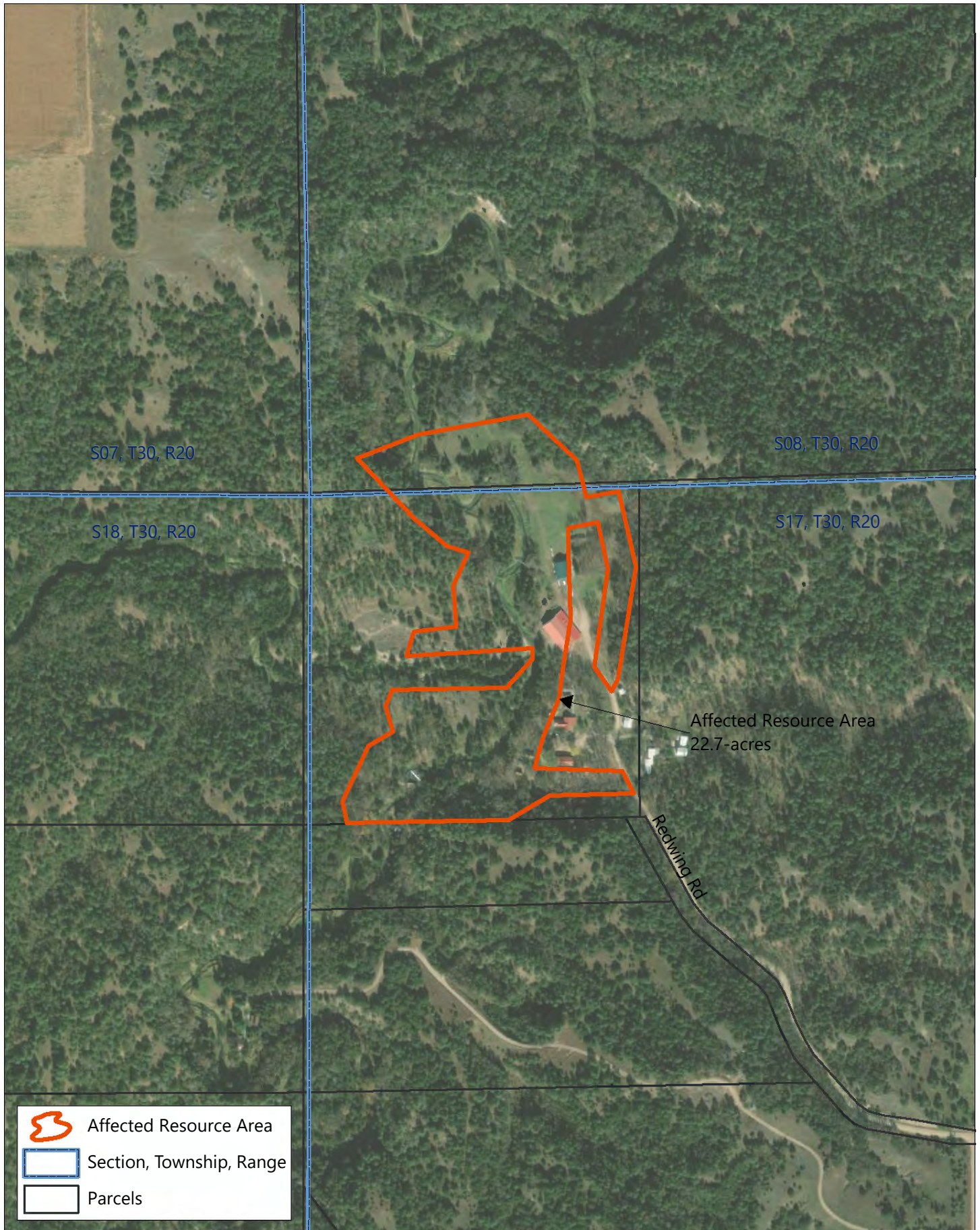




**Figure C1.11. Affected Resource Area 13**

Bone and Long Pine Creeks Watershed Plan-EA  
 Natural Resources Conservation Service  
 Middle Niobrara NRD

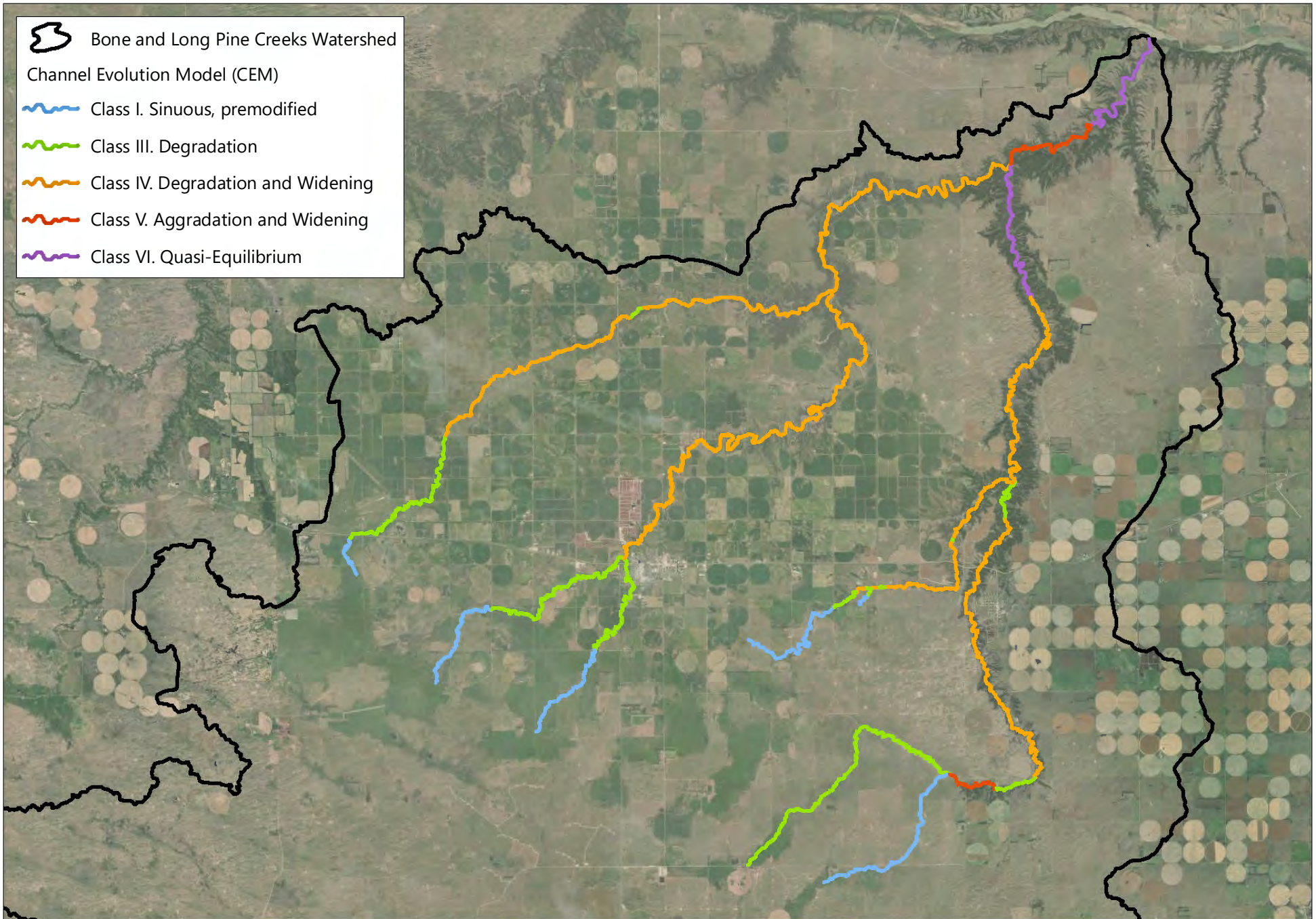




**Figure C1.12. Affected Resource Area 14**

Bone and Long Pine Creeks Watershed Plan-EA  
 Natural Resources Conservation Service  
 Middle Niobrara NRD





**Figure C-2. Channel Evolution Models**

Bone and Long Pine Creeks Watershed Plan-EA  
Natural Resources Conservation Service  
Middle Niobrara NRD

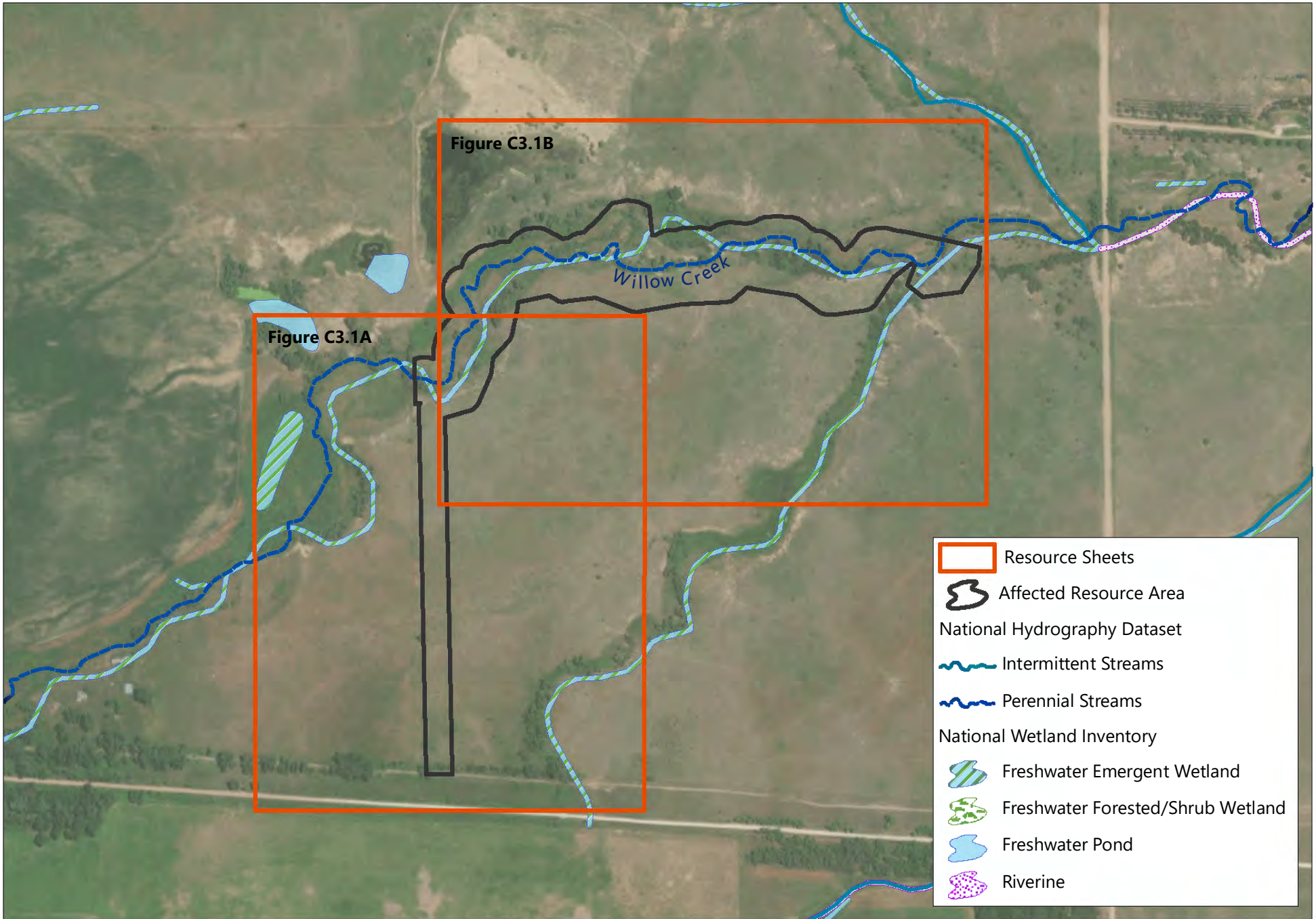


0 16,000 Feet



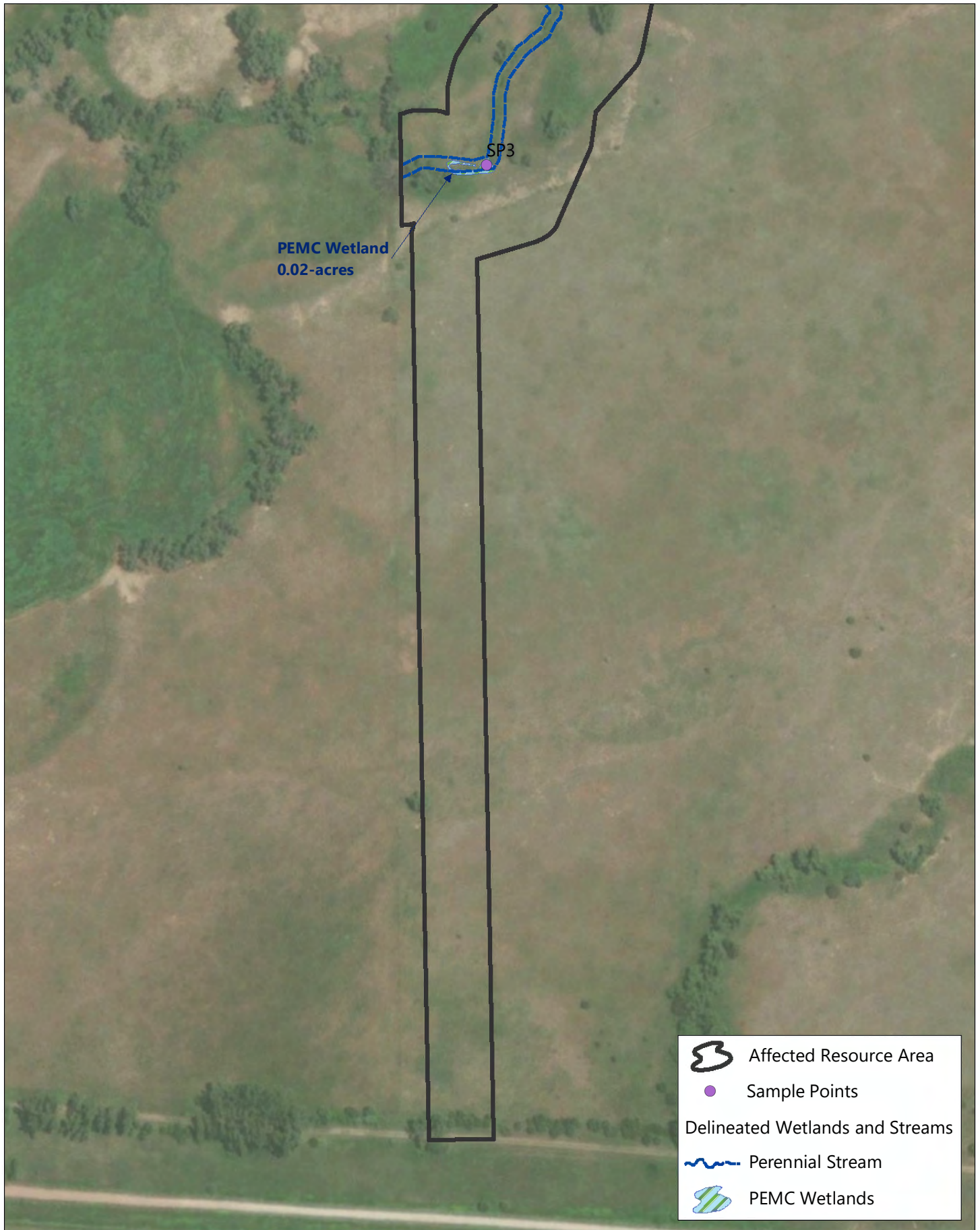
MIDDLE NIOBRARA  
Natural Resources District  
Valentine, NE





**Figure C3.1. ARA 1 Wetlands and Streams Index Sheet**  
 Bone and Long Pine Creeks Watershed Plan-EA  
 Natural Resources Conservation Service  
 Middle Niobrara NRD

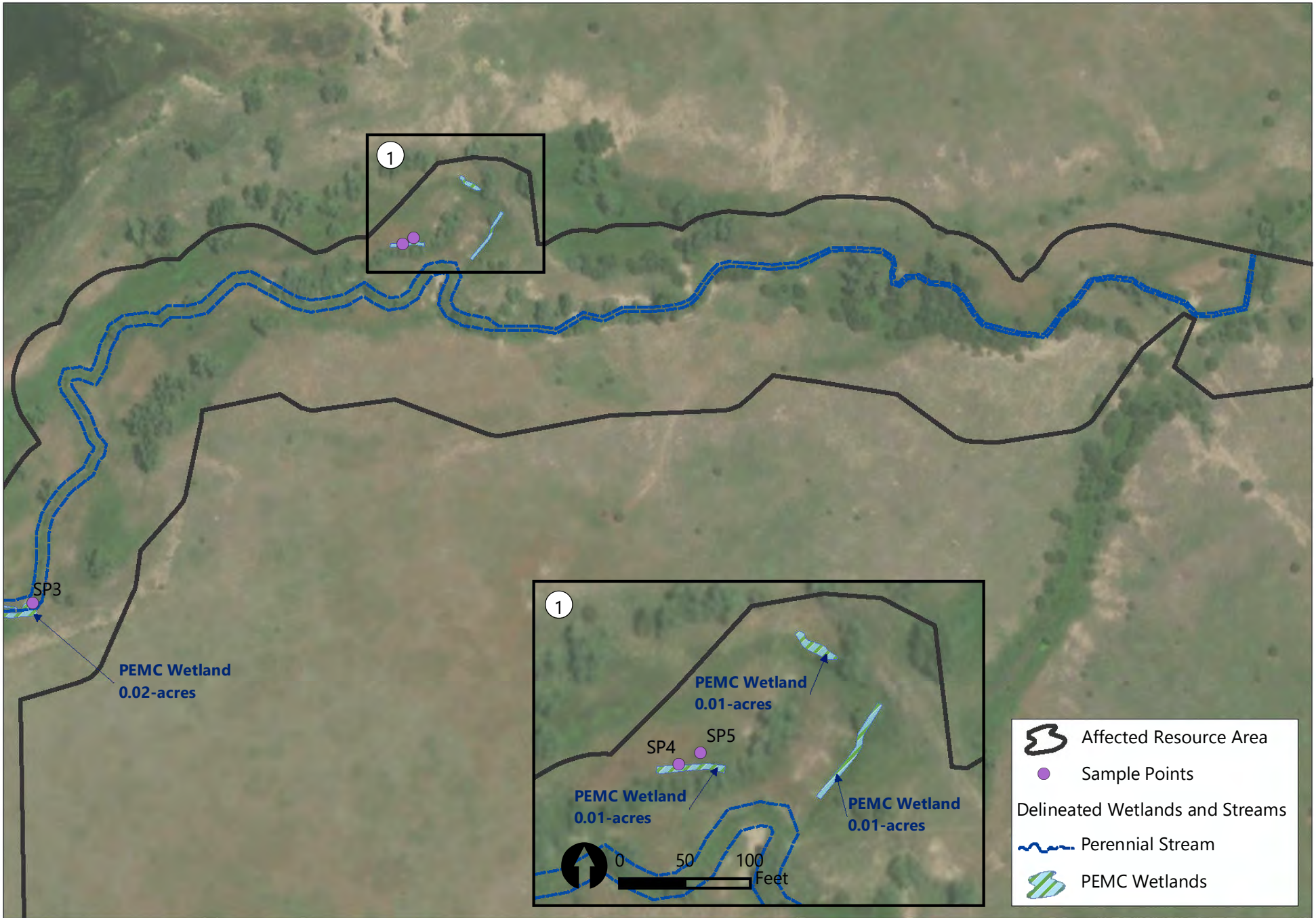




**Figure C3.1A. ARA 1 Wetlands and Streams**

Bone and Long Pine Creeks Watershed Plan-EA  
 Natural Resources Conservation Service  
 Middle Niobrara NRD



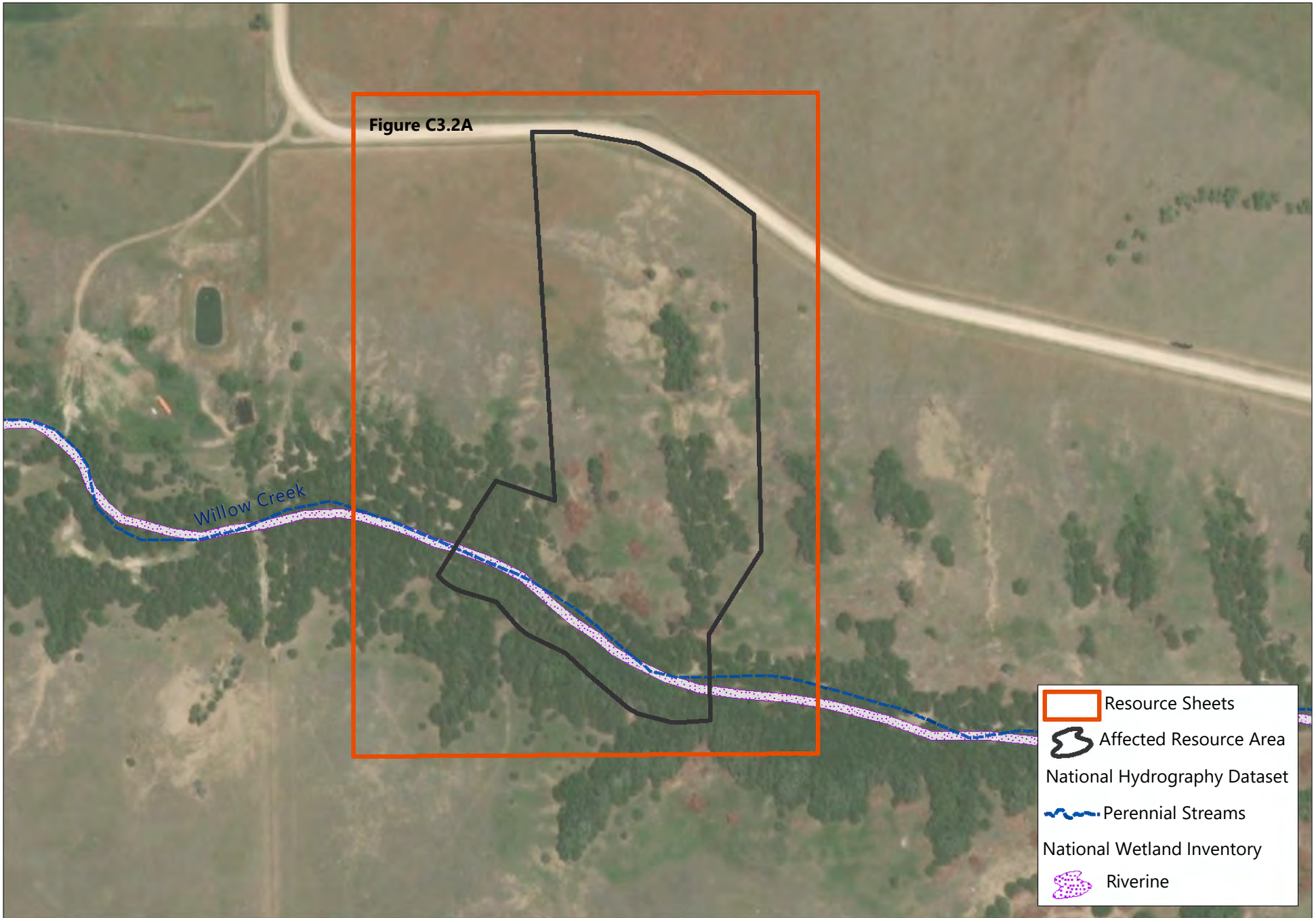


**Figure C3.1B. ARA 1 Wetlands and Streams**

Bone and Long Pine Creeks Watershed Plan-EA  
 Natural Resources Conservation Service  
 Middle Niobrara NRD







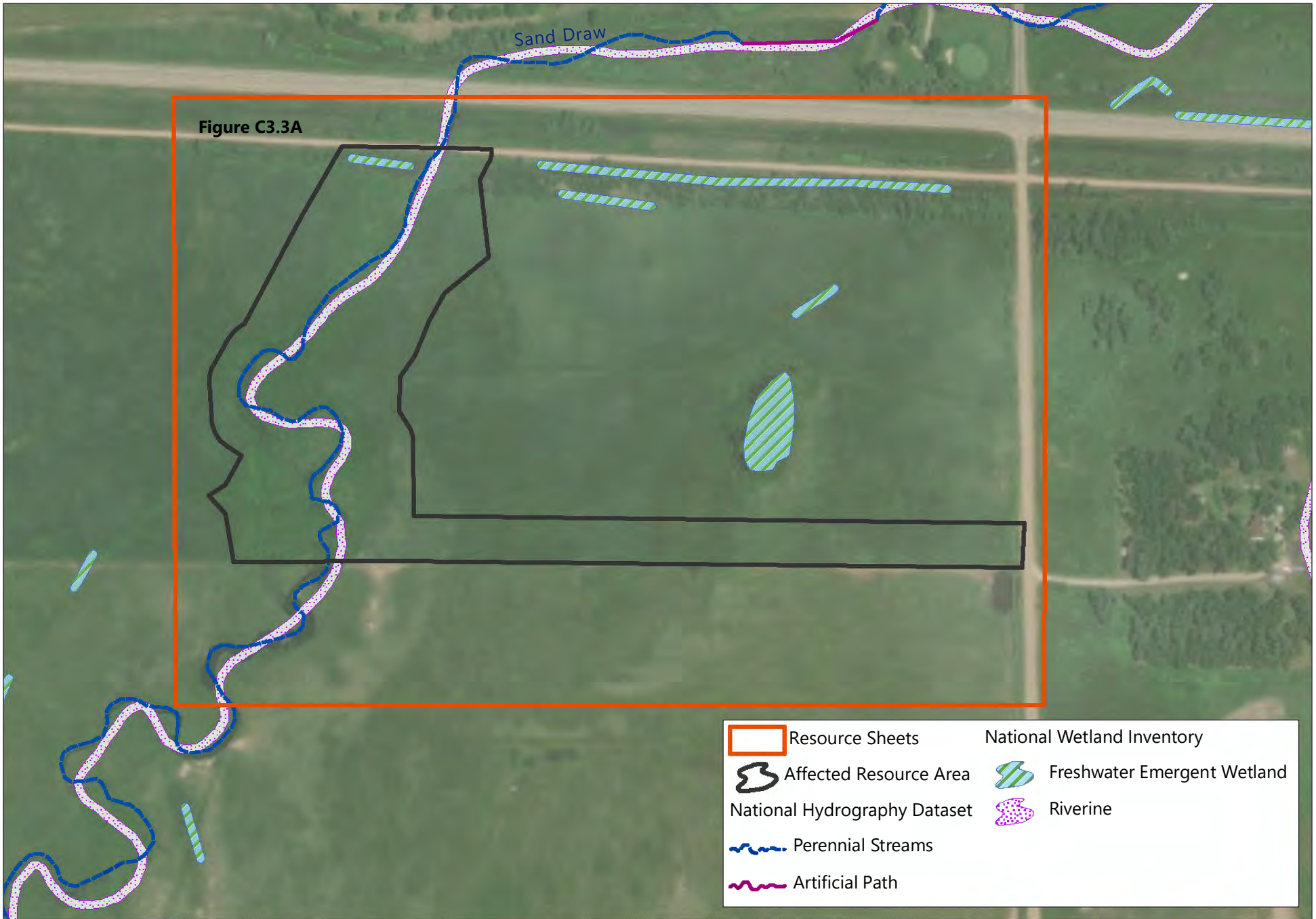
**Figure C3.2. ARA 3 Wetlands and Streams Index Sheet**  
 Bone and Long Pine Creeks Watershed Plan-EA  
 Natural Resources Conservation Service  
 Middle Niobrara NRD



0 300 Feet

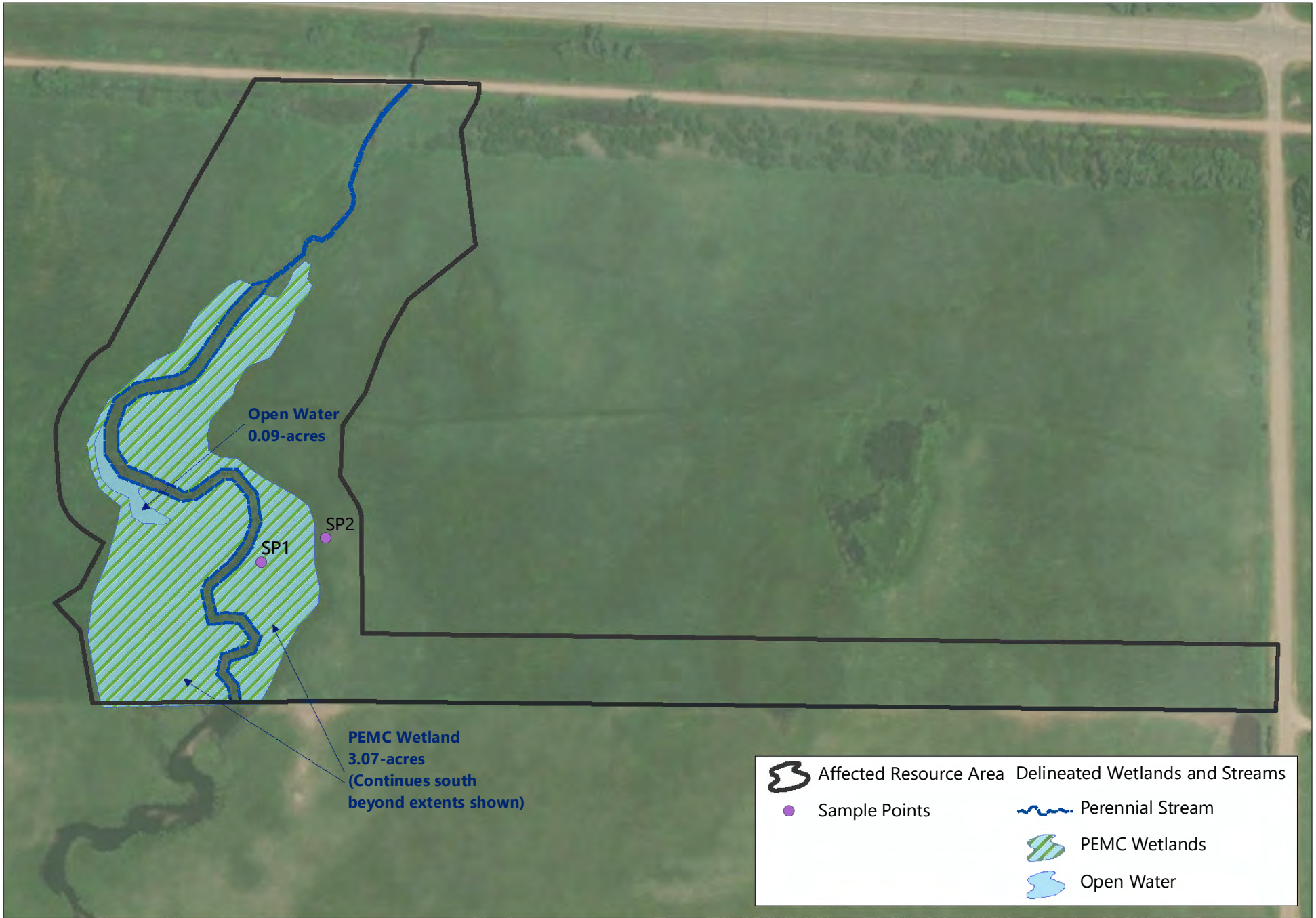






**Figure C3.3. ARA 5 Wetlands and Streams**  
**Index Sheet**  
 Bone and Long Pine Creeks Watershed Plan-EA  
 Natural Resources Conservation Service  
 Middle Niobrara NRD





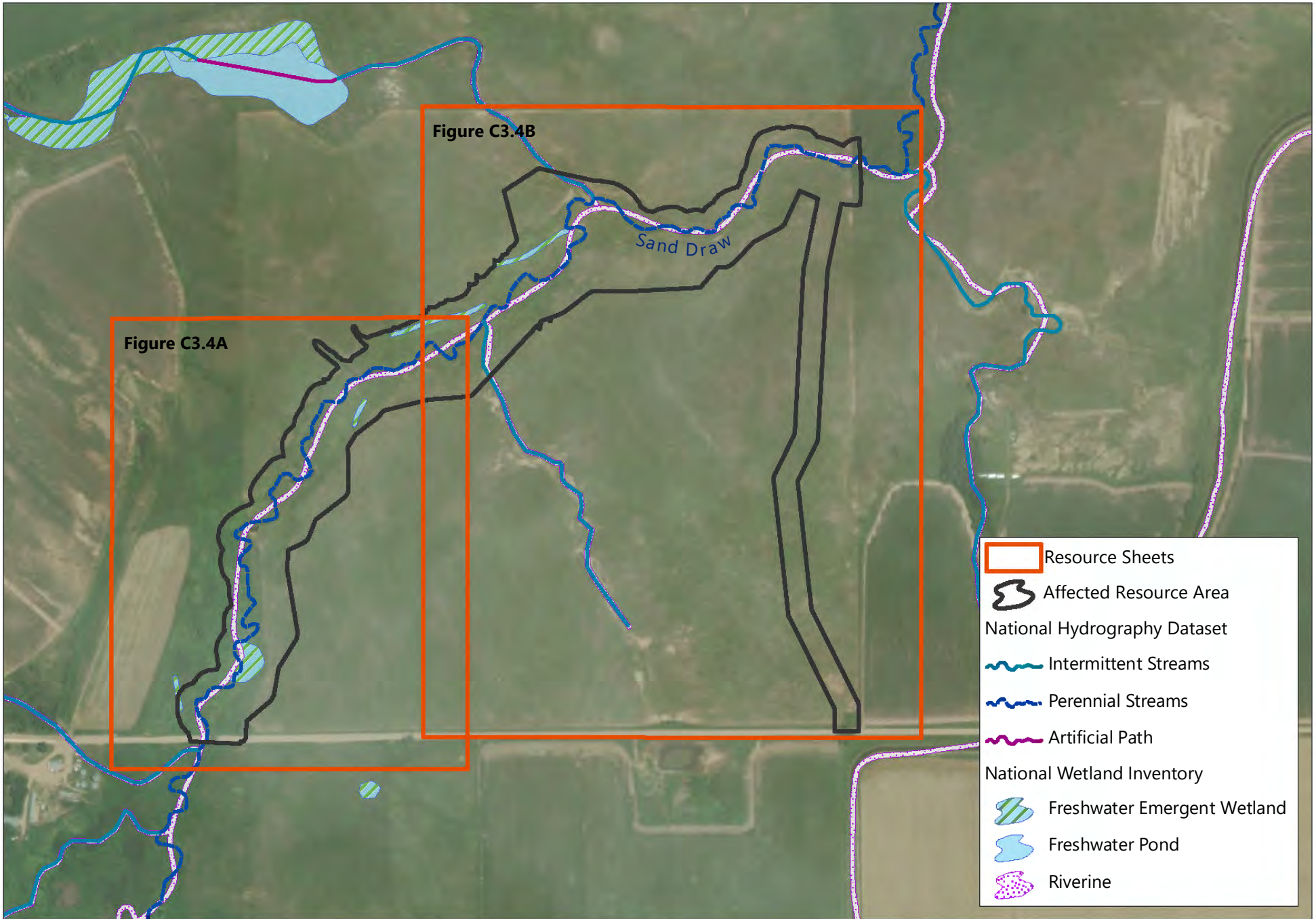
**Figure C3.3A. ARA 5 Wetlands and Streams**

Bone and Long Pine Creeks Watershed Plan-EA  
 Natural Resources Conservation Service  
 Middle Niobrara NRD



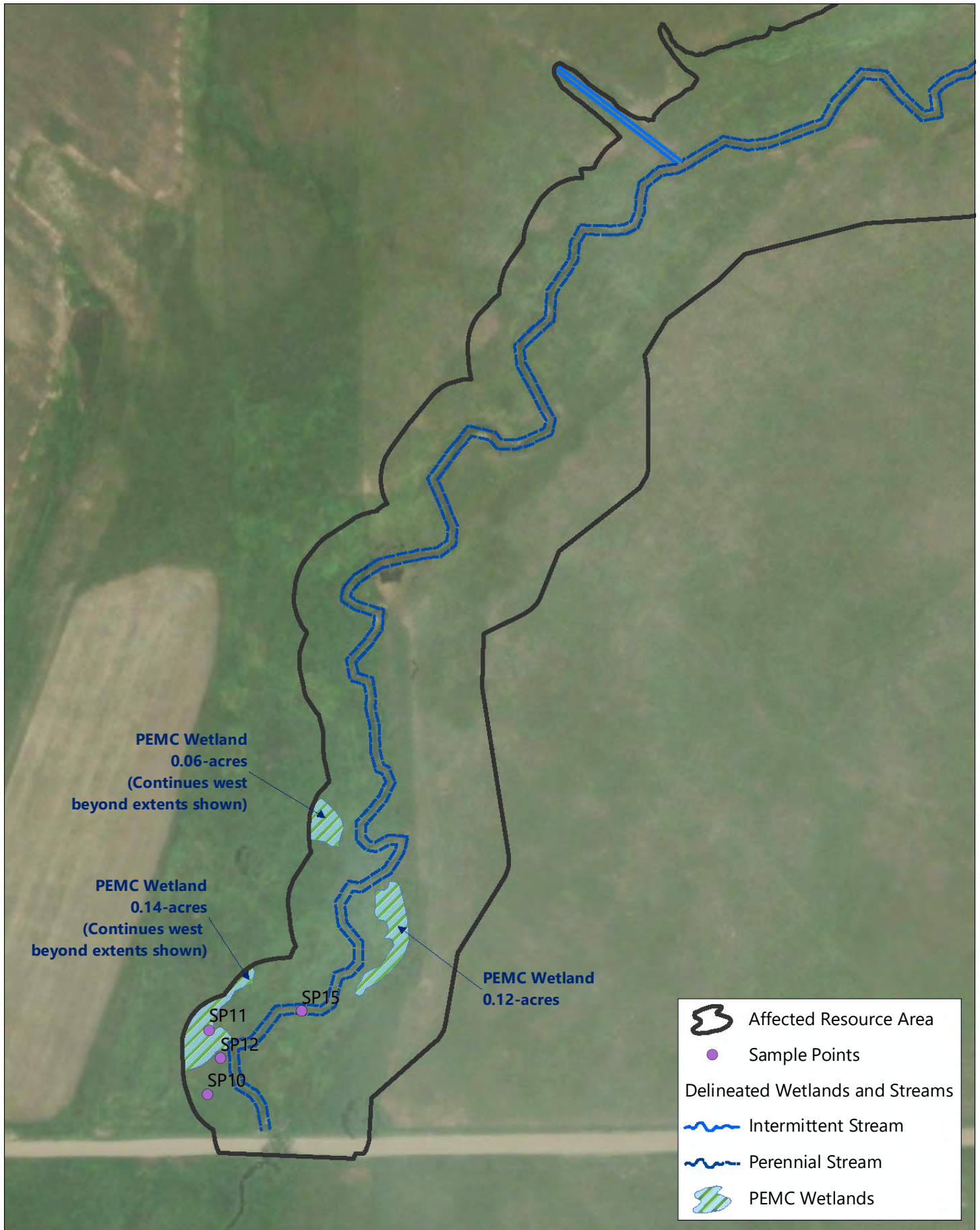
0 200  
 Feet





**Figure C3.4. ARA 6 Wetlands and Streams Index Sheet**  
 Bone and Long Pine Creeks Watershed Plan-EA  
 Natural Resources Conservation Service  
 Middle Niobrara NRD

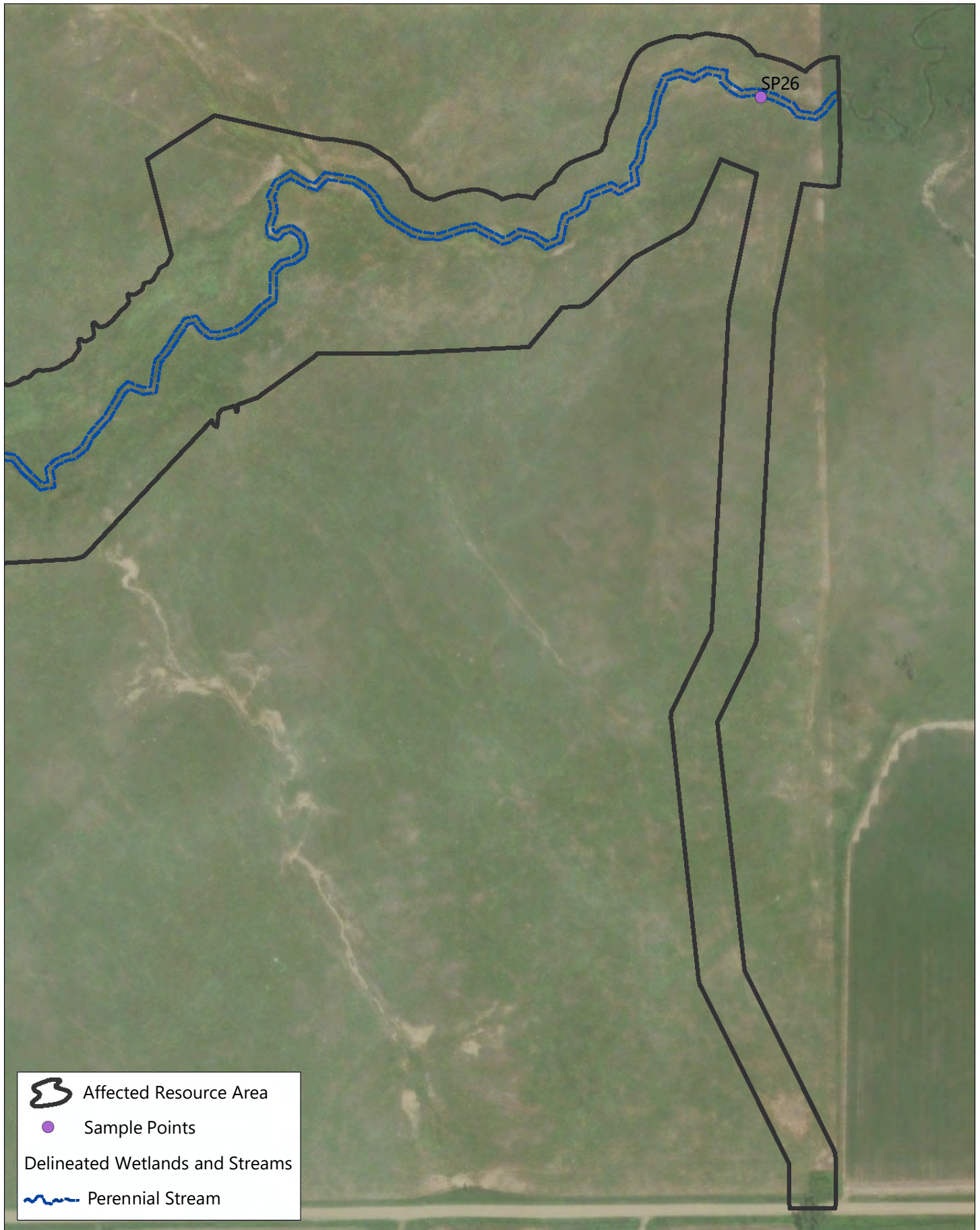




**Figure C3.4A. ARA 6 Wetlands and Streams**

Bone and Long Pine Creeks Watershed Plan-EA  
 Natural Resources Conservation Service  
 Middle Niobrara NRD

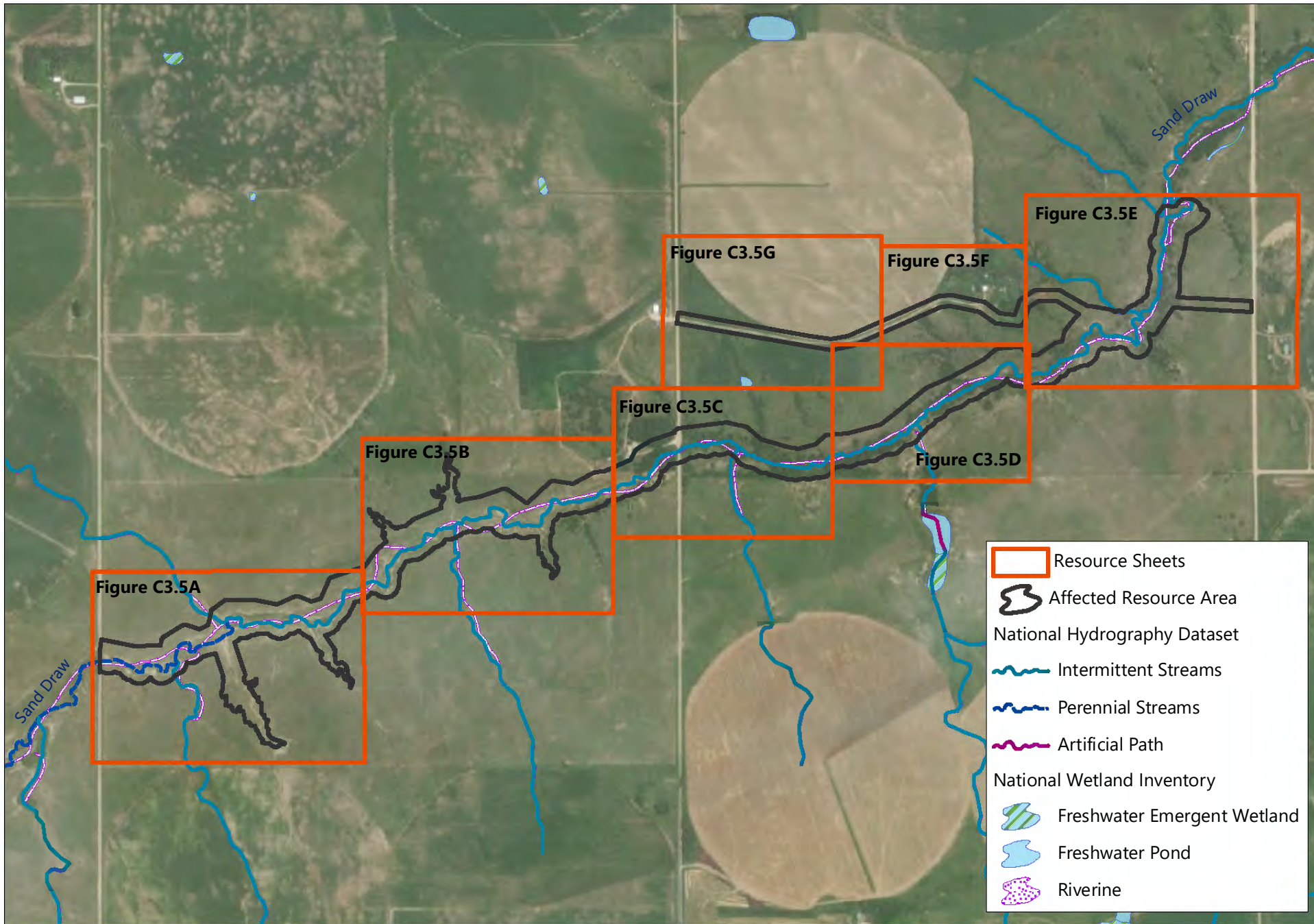




**Figure C3.4B. ARA 6 Wetlands and Streams**

Bone and Long Pine Creeks Watershed Plan-EA  
 Natural Resources Conservation Service  
 Middle Niobrara NRD





**Figure C3.5. ARA 7 Wetlands and Streams Index Sheet**  
 Bone and Long Pine Creeks Watershed Plan-EA  
 Natural Resources Conservation Service  
 Middle Niobrara NRD



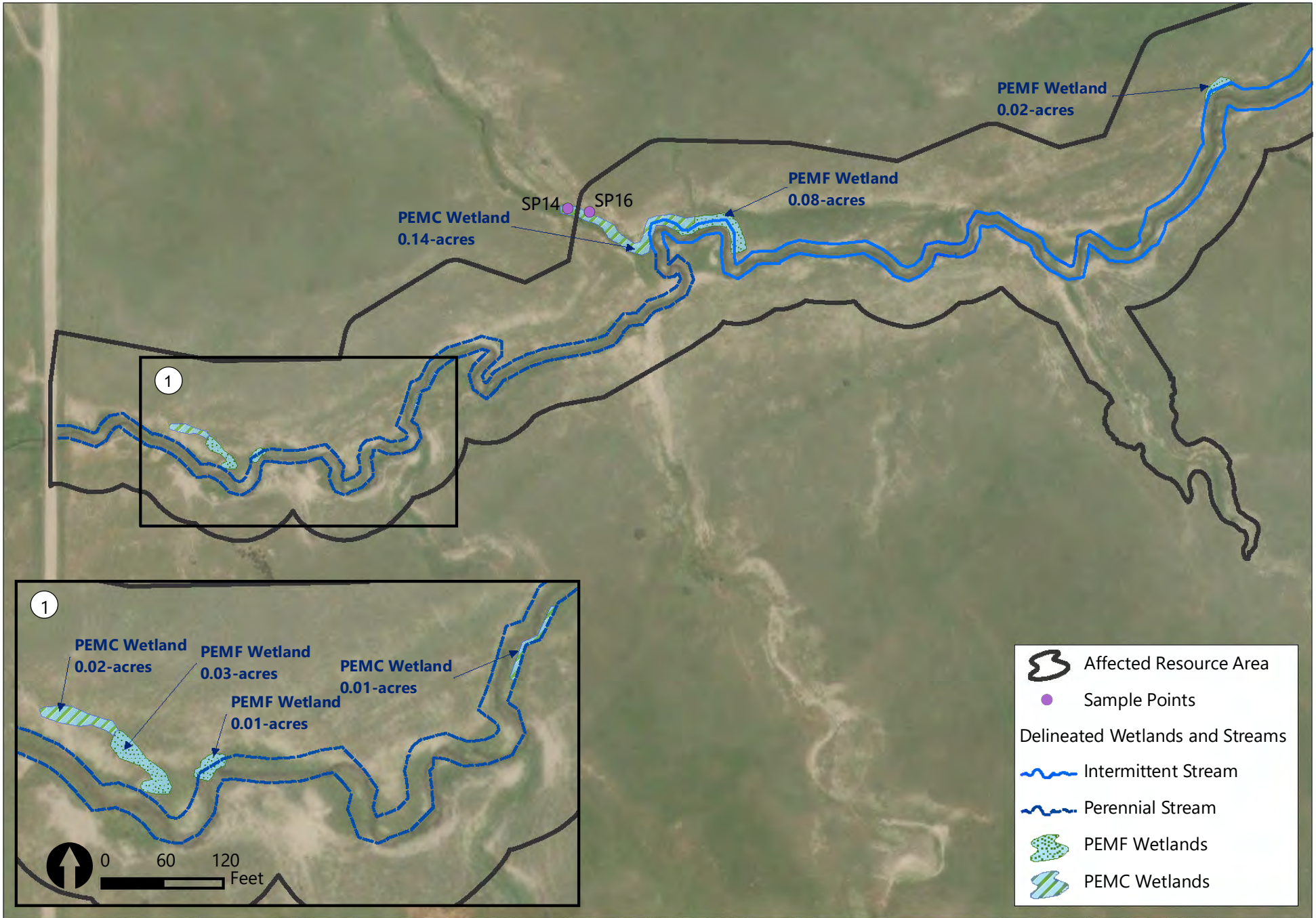
0 1,200 Feet



**MIDDLE NIOBRARA**  
 Natural Resources District  
 Valentine, NE



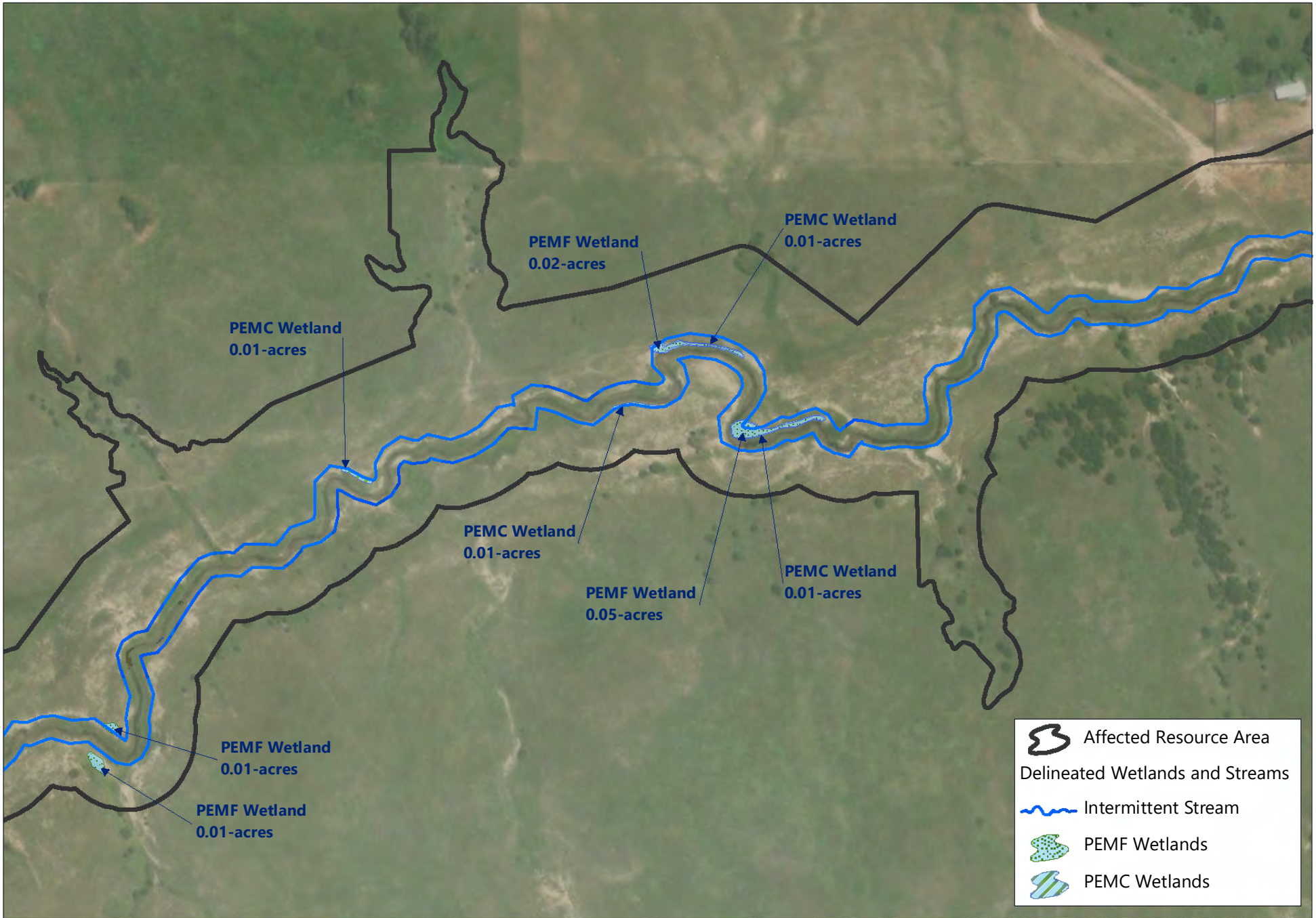




**Figure C3.5A. ARA 7 Wetlands and Streams**

Bone and Long Pine Creeks Watershed Plan-EA  
 Natural Resources Conservation Service  
 Middle Niobrara NRD





**Figure C3.5B. ARA 7 Wetlands and Streams**

Bone and Long Pine Creeks Watershed Plan-EA  
 Natural Resources Conservation Service  
 Middle Niobrara NRD





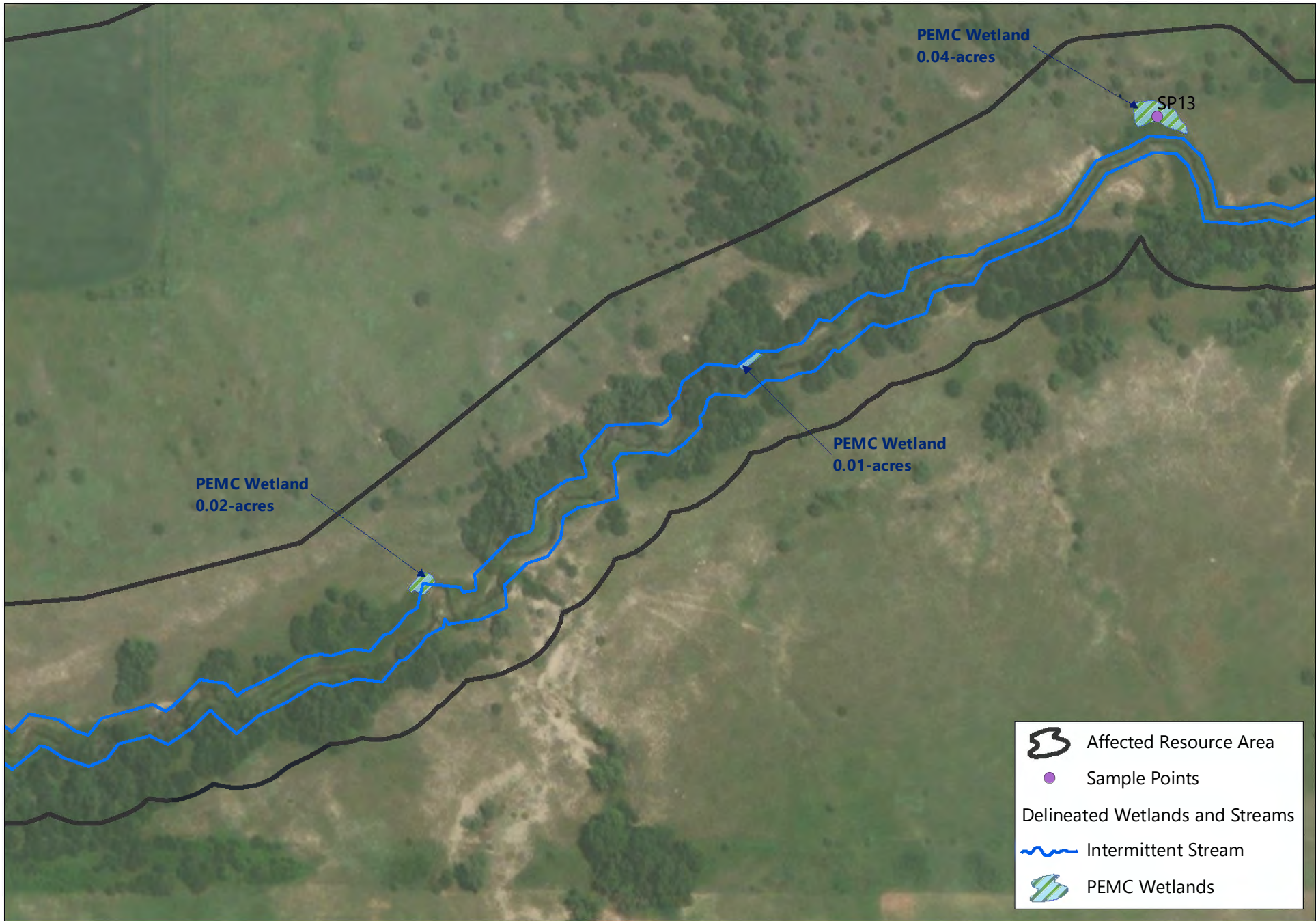
**Figure C3.5C. ARA 7 Wetlands and Streams**

Bone and Long Pine Creeks Watershed Plan-EA  
 Natural Resources Conservation Service  
 Middle Niobrara NRD



0 200  
 Feet





**Figure C3.5D. ARA 7 Wetlands and Streams**

Bone and Long Pine Creeks Watershed Plan-EA  
 Natural Resources Conservation Service  
 Middle Niobrara NRD





**Figure C3.5E. ARA 7 Wetlands and Streams**

Bone and Long Pine Creeks Watershed Plan-EA  
 Natural Resources Conservation Service  
 Middle Niobrara NRD





**Figure C3.5F. ARA 7 Wetlands and Streams**

Bone and Long Pine Creeks Watershed Plan-EA  
Natural Resources Conservation Service  
Middle Niobrara NRD



0 130  
Feet





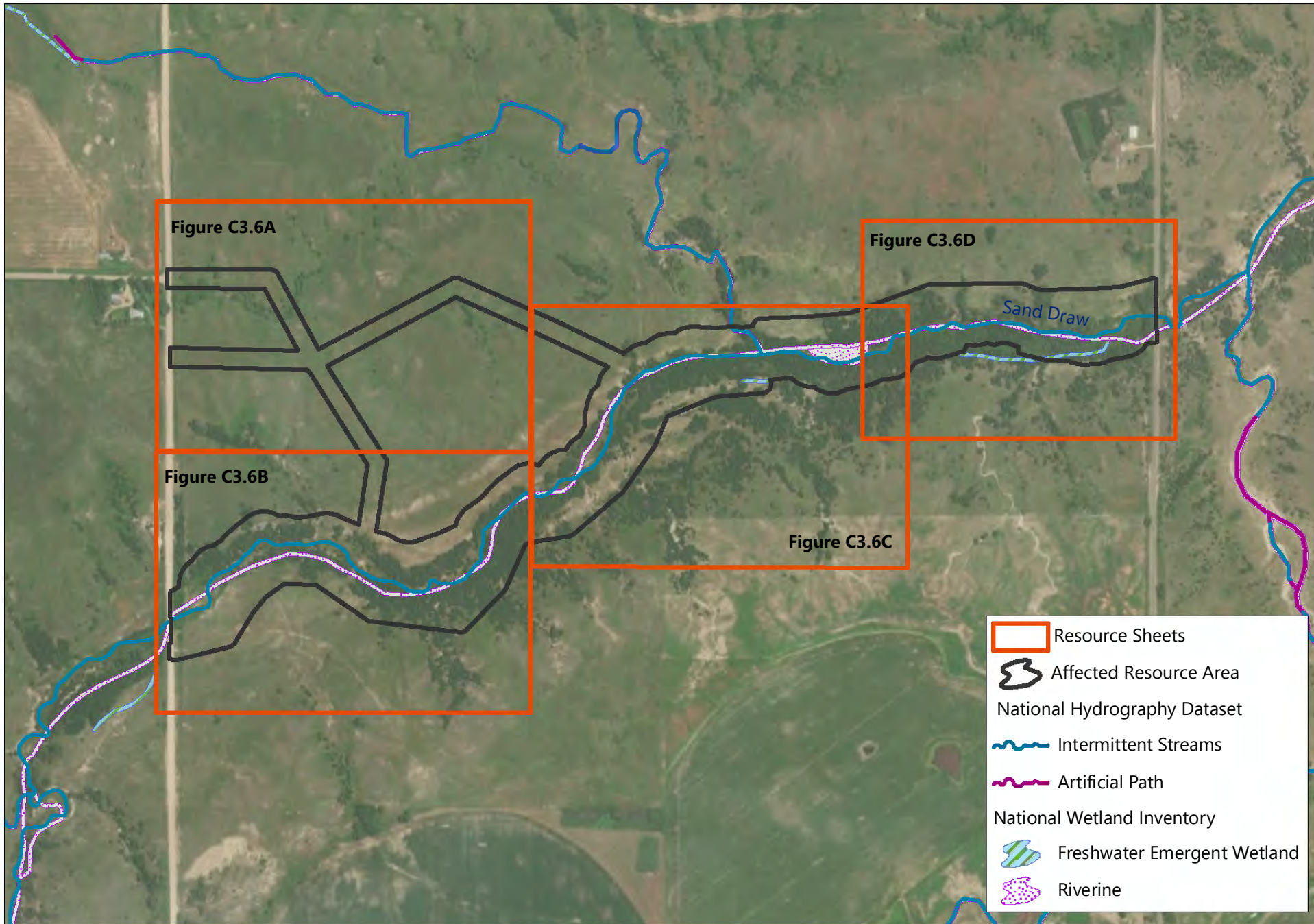
**Figure C3.5G. ARA 7 Wetlands and Streams**

Bone and Long Pine Creeks Watershed Plan-EA  
Natural Resources Conservation Service  
Middle Niobrara NRD



0 200  
Feet





**Figure C3.6. ARA 8 Wetlands and Streams Index Sheet**

Bone and Long Pine Creeks Watershed Plan-EA  
 Natural Resources Conservation Service  
 Middle Niobrara NRD



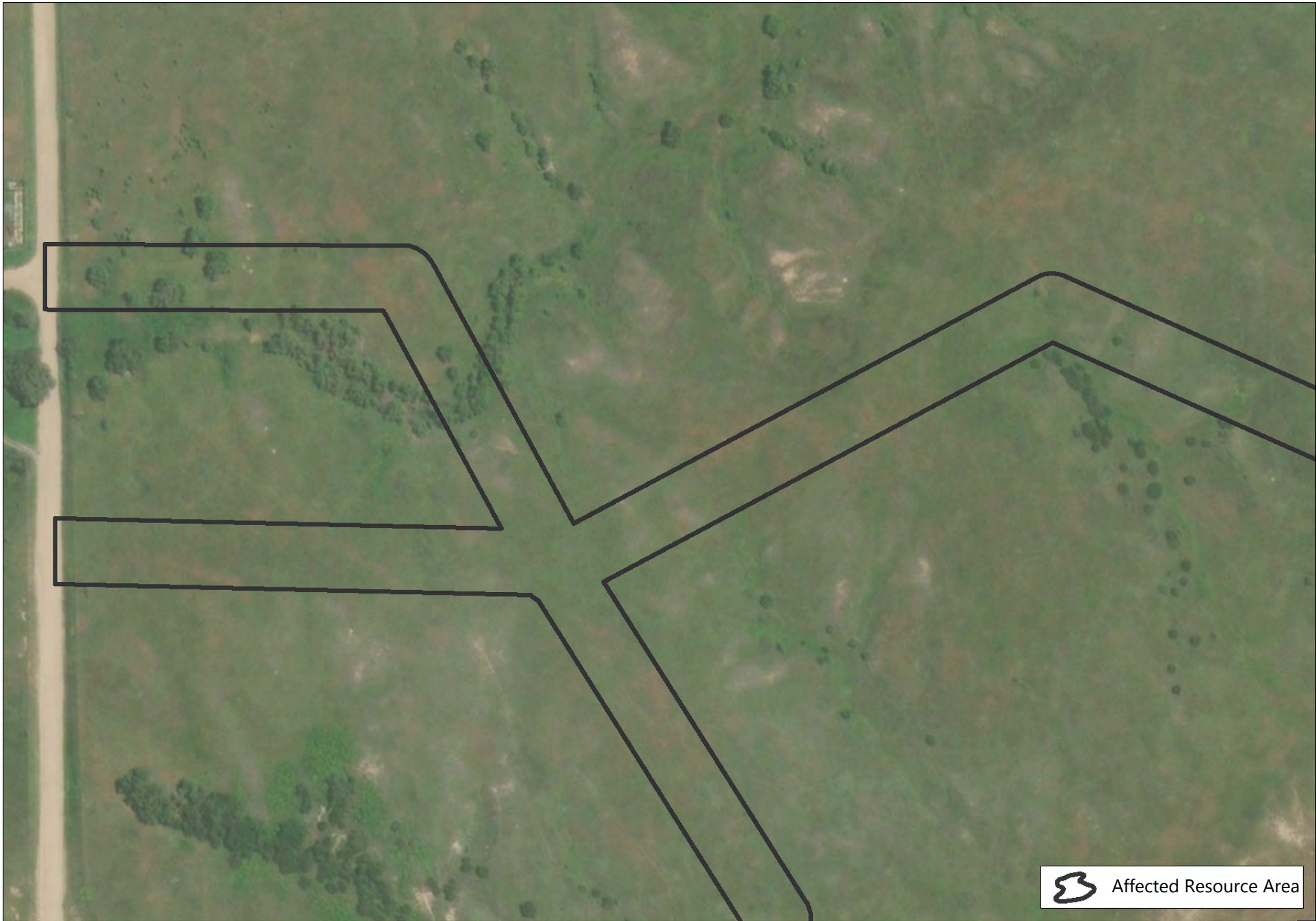
0 700  
 Feet



MIDDLE NIOBRARA  
 Natural Resources District  
 Valentine, NE







**Figure C3.6A. ARA 8 Wetlands and Streams**

Bone and Long Pine Creeks Watershed Plan-EA  
Natural Resources Conservation Service  
Middle Niobrara NRD



0 200  
Feet





**Figure C3.6B. ARA 8 Wetlands and Streams**

Bone and Long Pine Creeks Watershed Plan-EA  
 Natural Resources Conservation Service  
 Middle Niobrara NRD



0 200  
 Feet





**Figure C3.6C. ARA 8 Wetlands and Streams**

Bone and Long Pine Creeks Watershed Plan-EA  
Natural Resources Conservation Service  
Middle Niobrara NRD



0 200  
Feet





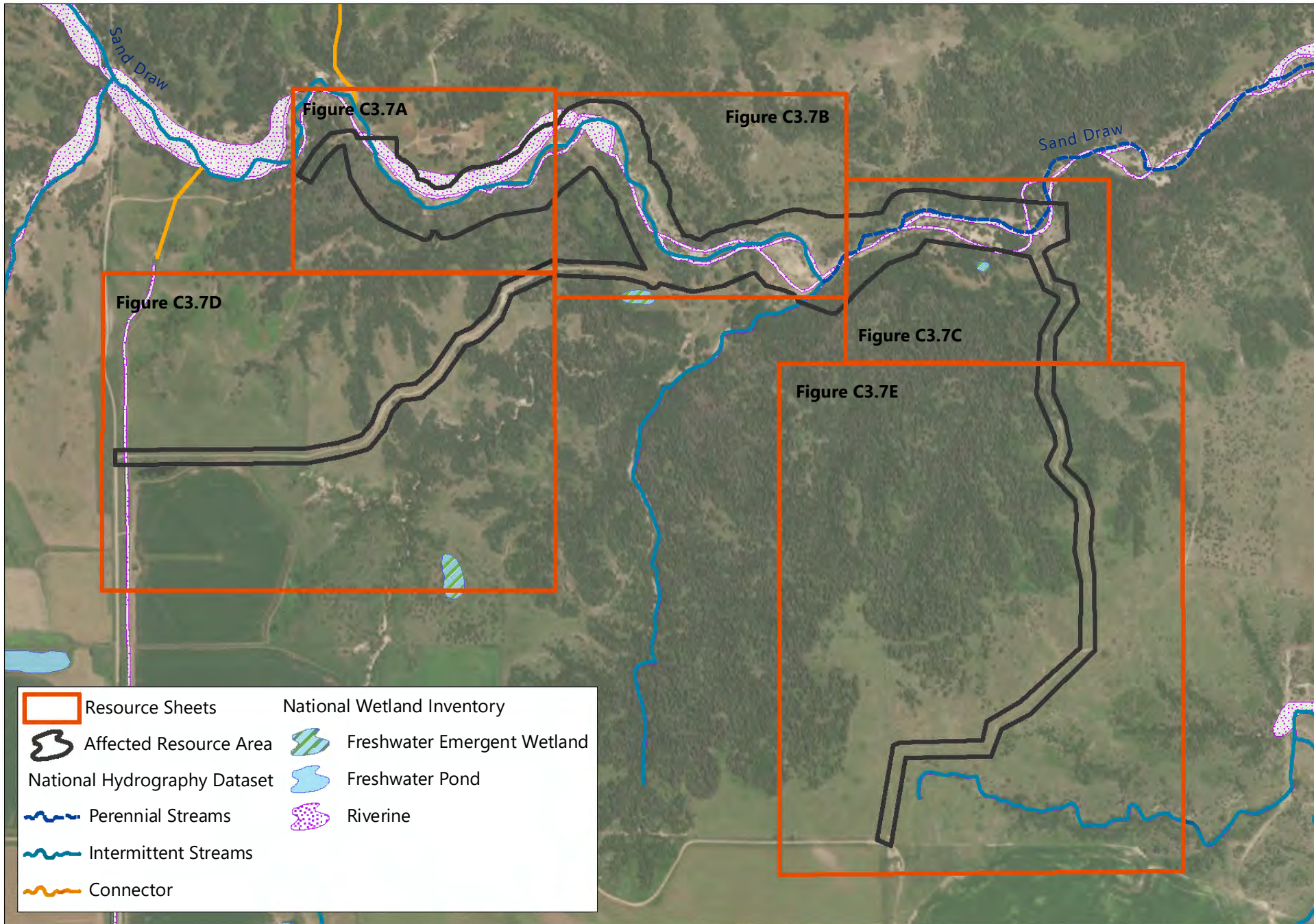
**Figure C3.6D. ARA 8 Wetlands and Streams**

Bone and Long Pine Creeks Watershed Plan-EA  
Natural Resources Conservation Service  
Middle Niobrara NRD



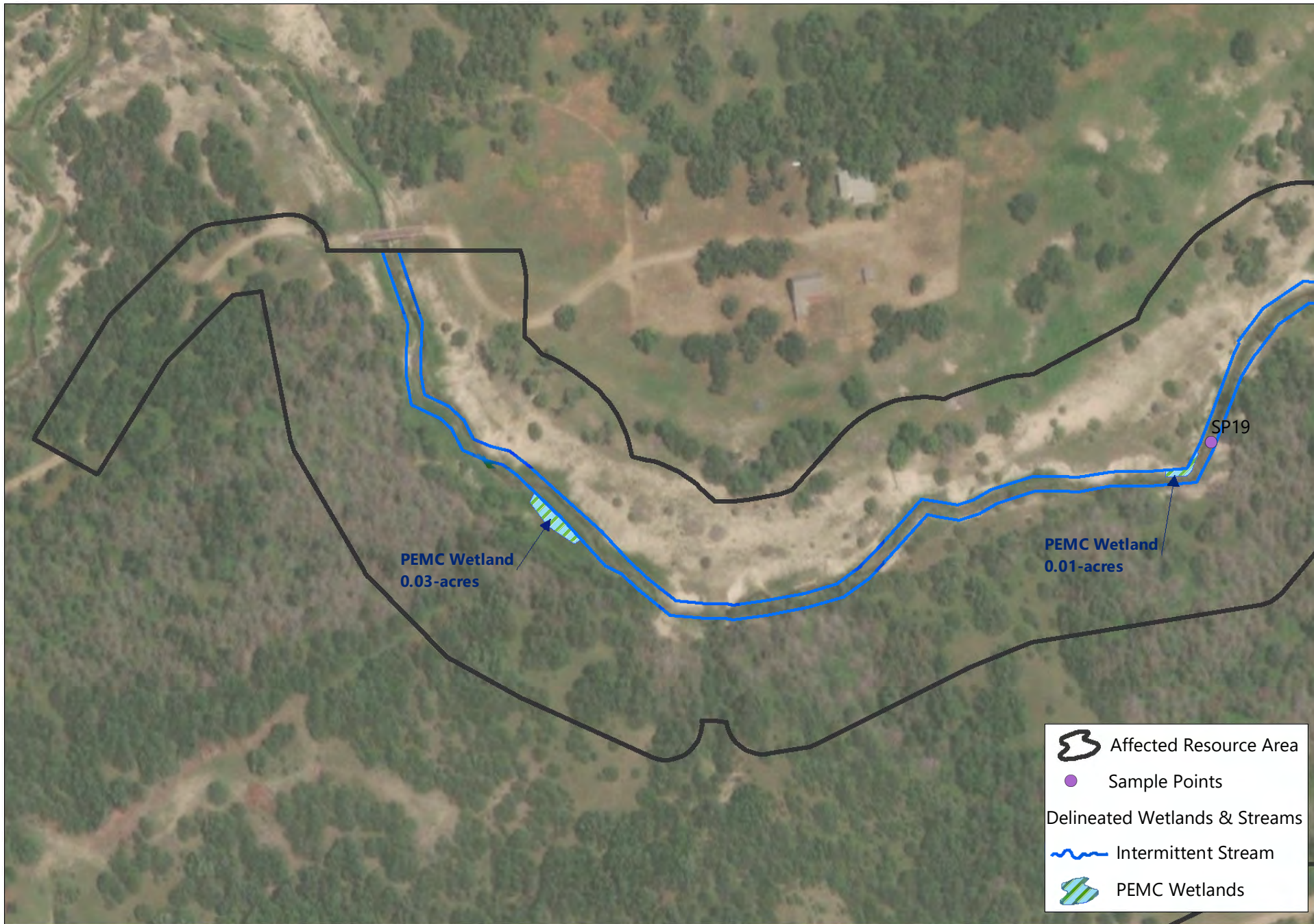
0 180  
Feet





**Figure C3.7. ARA 9 Wetlands and Streams Index Sheet**  
 Bone and Long Pine Creeks Watershed Plan-EA  
 Natural Resources Conservation Service  
 Middle Niobrara NRD





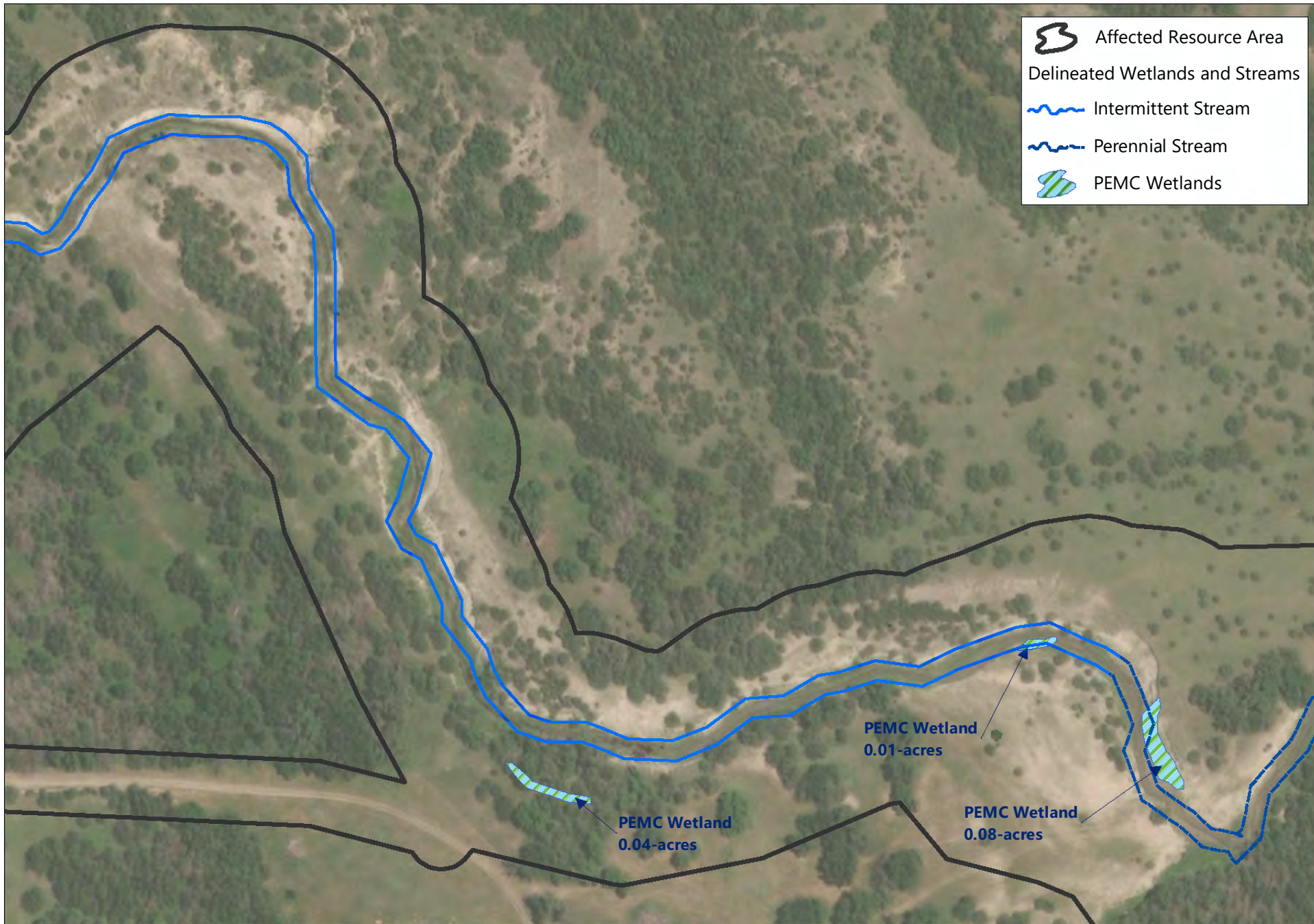
**Figure C3.7A. ARA 9 Wetlands and Streams**

Bone and Long Pine Creeks Watershed Plan-EA  
 Natural Resources Conservation Service  
 Middle Niobrara NRD



0 180  
 Feet





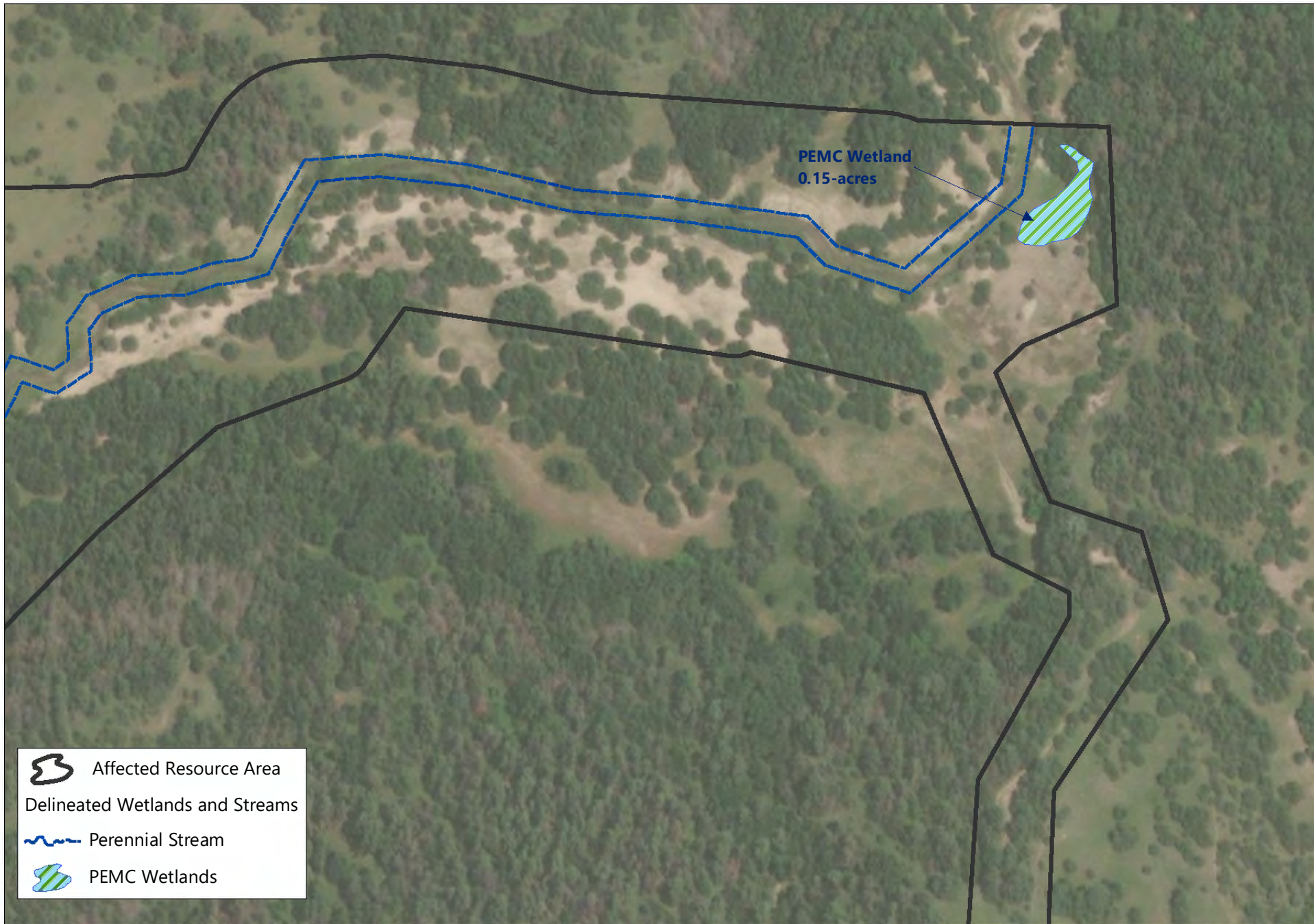
**Figure C3.7B. ARA 9 Wetlands and Streams**

Bone and Long Pine Creeks Watershed Plan-EA  
 Natural Resources Conservation Service  
 Middle Niobrara NRD



0 200  
 Feet





**Figure C3.7C. ARA 9 Wetlands and Streams**

Bone and Long Pine Creeks Watershed Plan-EA  
 Natural Resources Conservation Service  
 Middle Niobrara NRD



0 180  
 Feet







**Figure C3.7D. ARA 9 Wetlands and Streams**

Bone and Long Pine Creeks Watershed Plan-EA  
Natural Resources Conservation Service  
Middle Niobrara NRD



0 310  
Feet





**Figure C3.7E. ARA 9 Wetlands and Streams**

Bone and Long Pine Creeks Watershed Plan-EA  
Natural Resources Conservation Service  
Middle Niobrara NRD



0

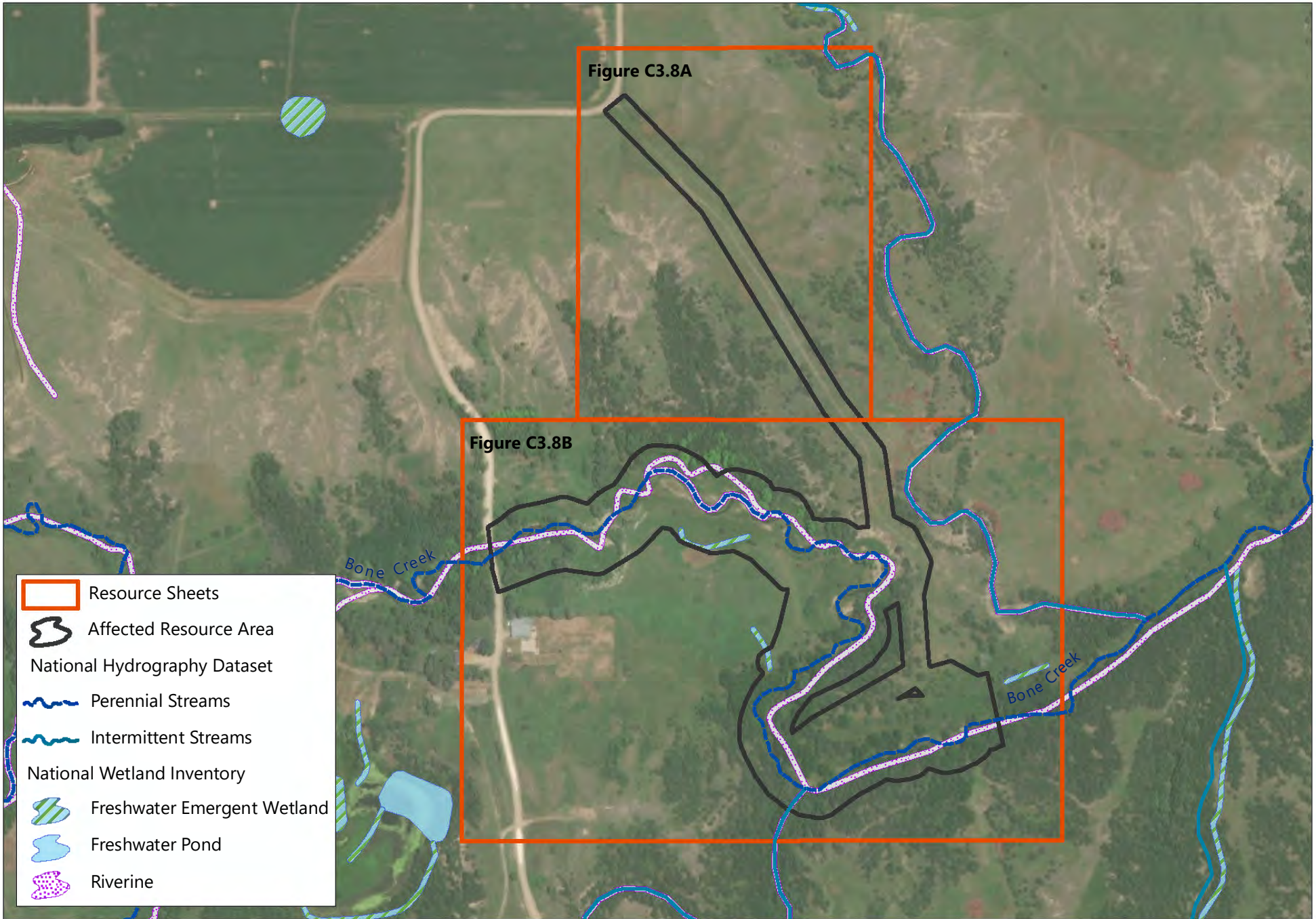
370

Feet



MIDDLE NIOBRARA  
Natural Resources District  
Valentine, NE





**Figure C3.8. ARA 10 Wetlands and Streams Index Sheet**  
 Bone and Long Pine Creeks Watershed Plan-EA  
 Natural Resources Conservation Service  
 Middle Niobrara NRD



0 500 Feet

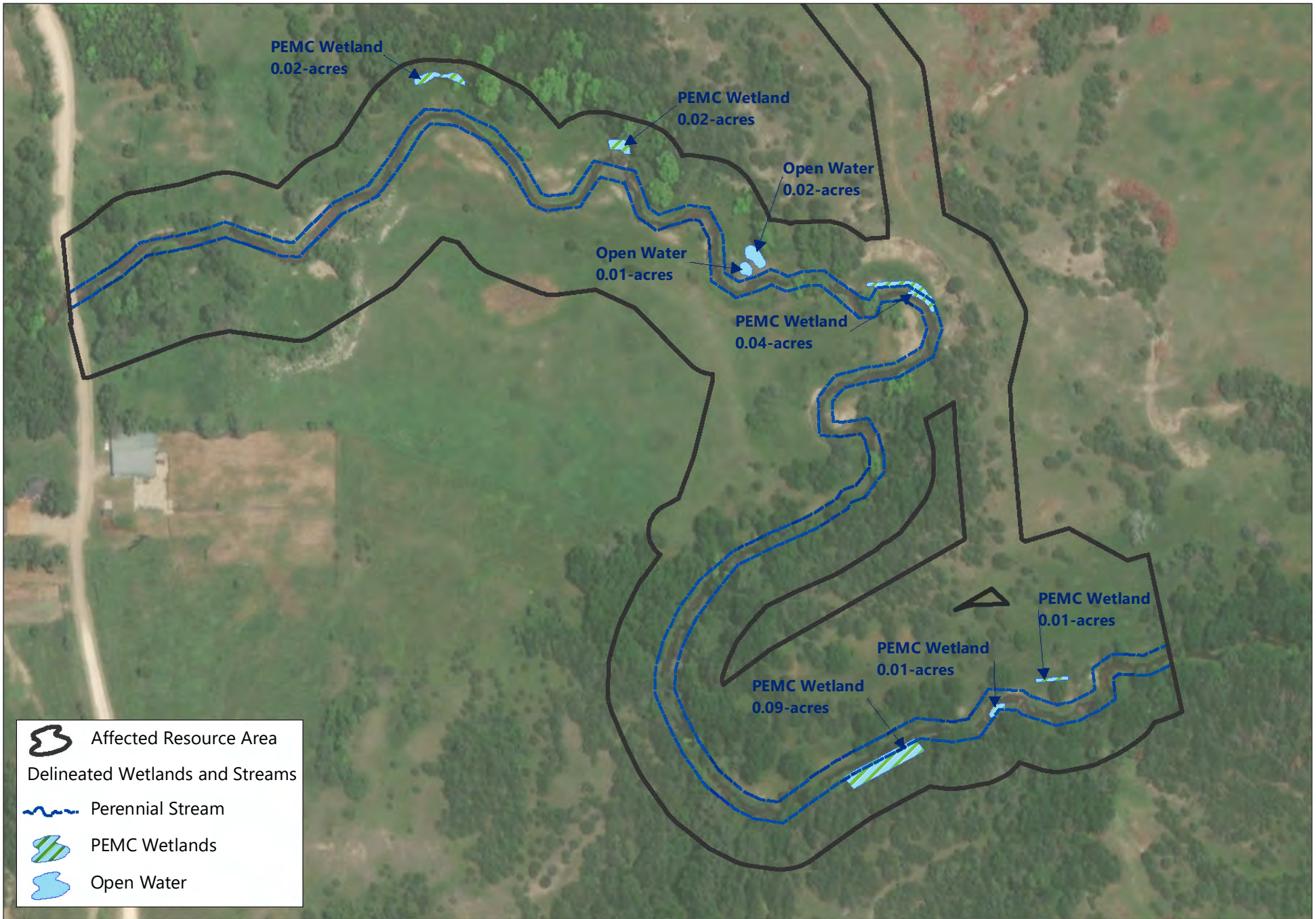




**Figure C3.8A. ARA 10 Wetlands and Streams**

Bone and Long Pine Creeks Watershed Plan-EA  
Natural Resources Conservation Service  
Middle Niobrara NRD





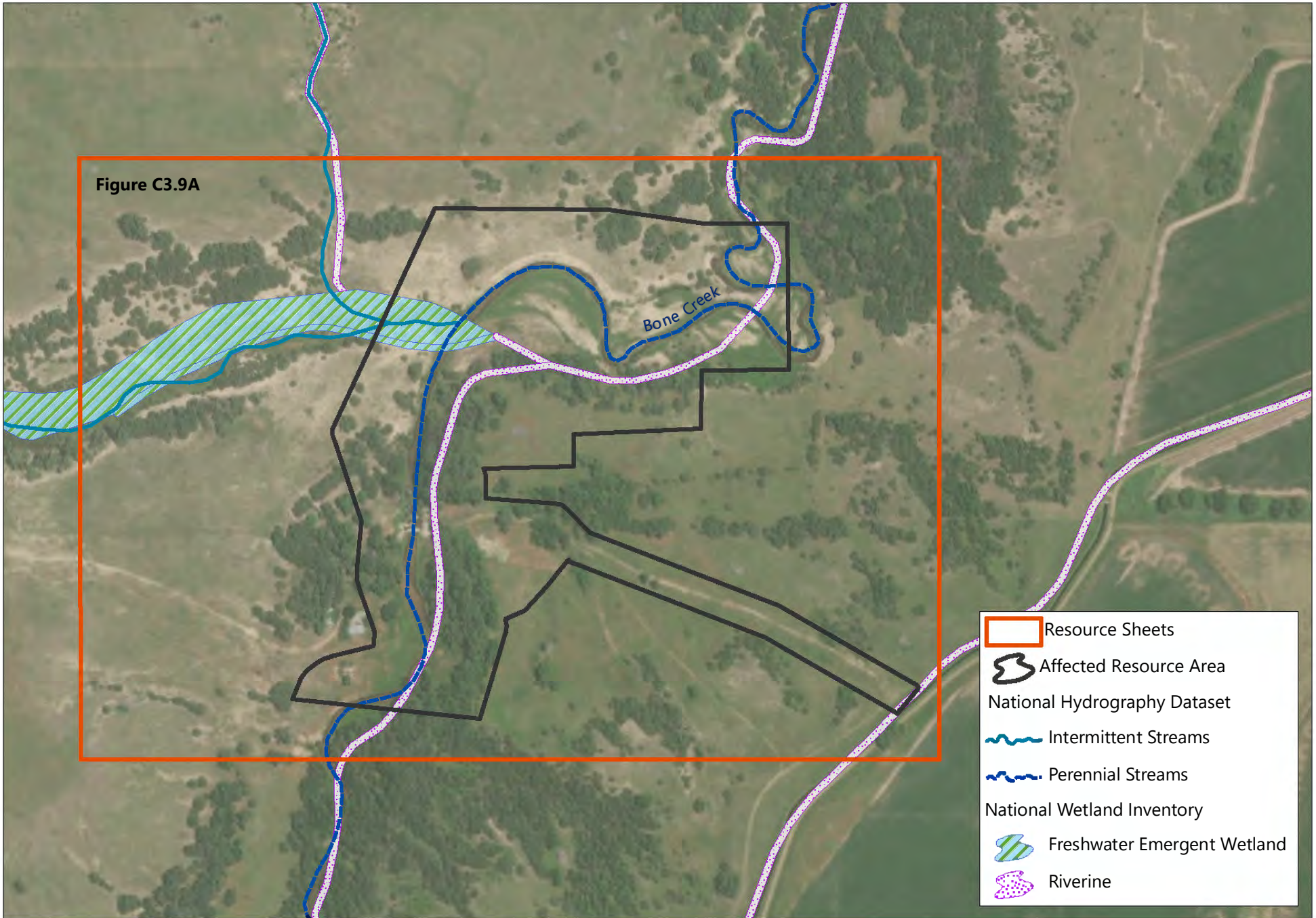
**Figure C3.8B. ARA 10 Wetlands and Streams**

Bone and Long Pine Creeks Watershed Plan-EA  
 Natural Resources Conservation Service  
 Middle Niobrara NRD



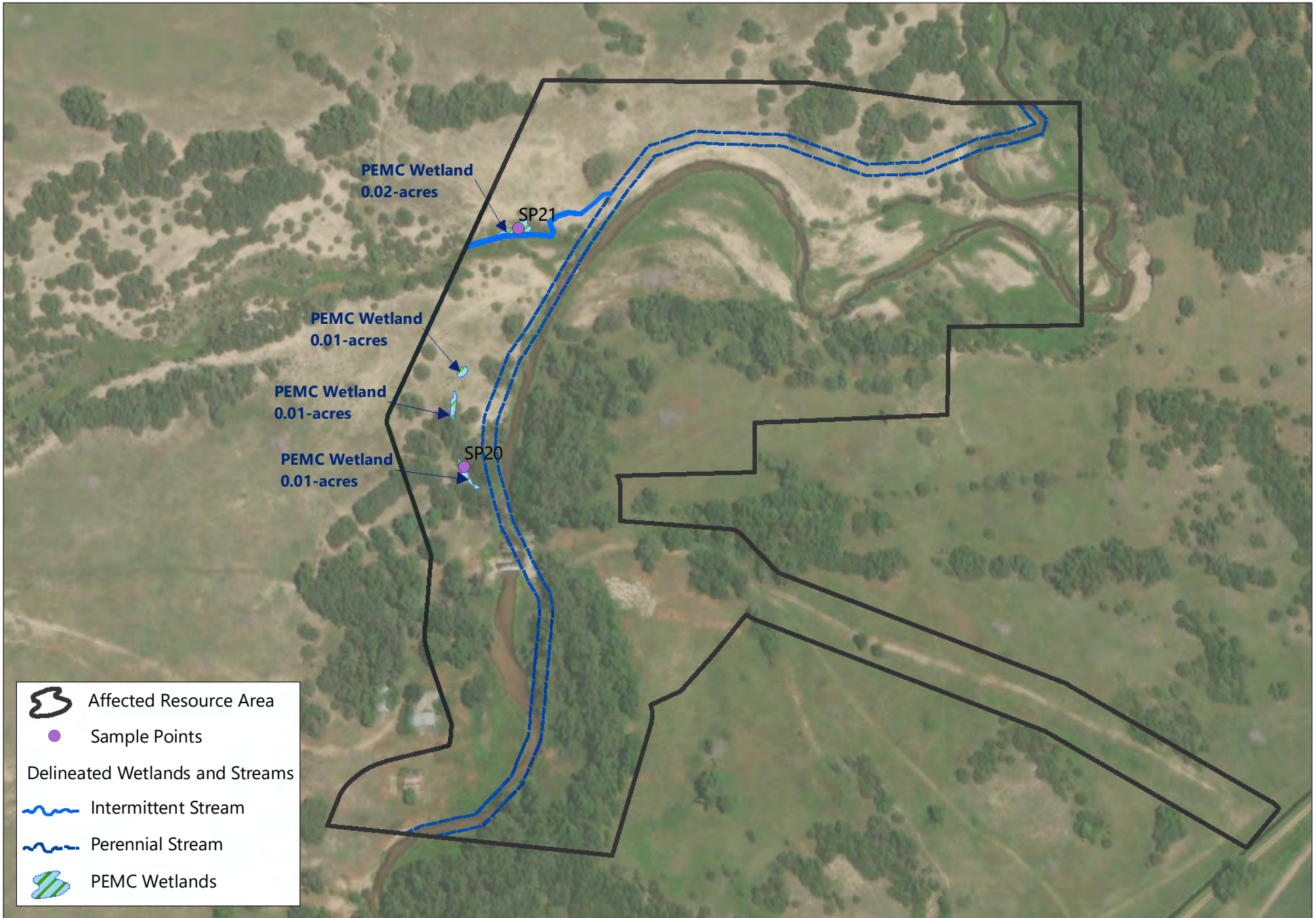
0 230  
 Feet





**Figure C3.9. ARA 11 Wetlands and Streams Index Sheet**  
 Bone and Long Pine Creeks Watershed Plan-EA  
 Natural Resources Conservation Service  
 Middle Niobrara NRD





**Figure C3.9A. ARA 11 Wetlands and Streams**

Bone and Long Pine Creeks Watershed Plan-EA  
 Natural Resources Conservation Service  
 Middle Niobrara NRD



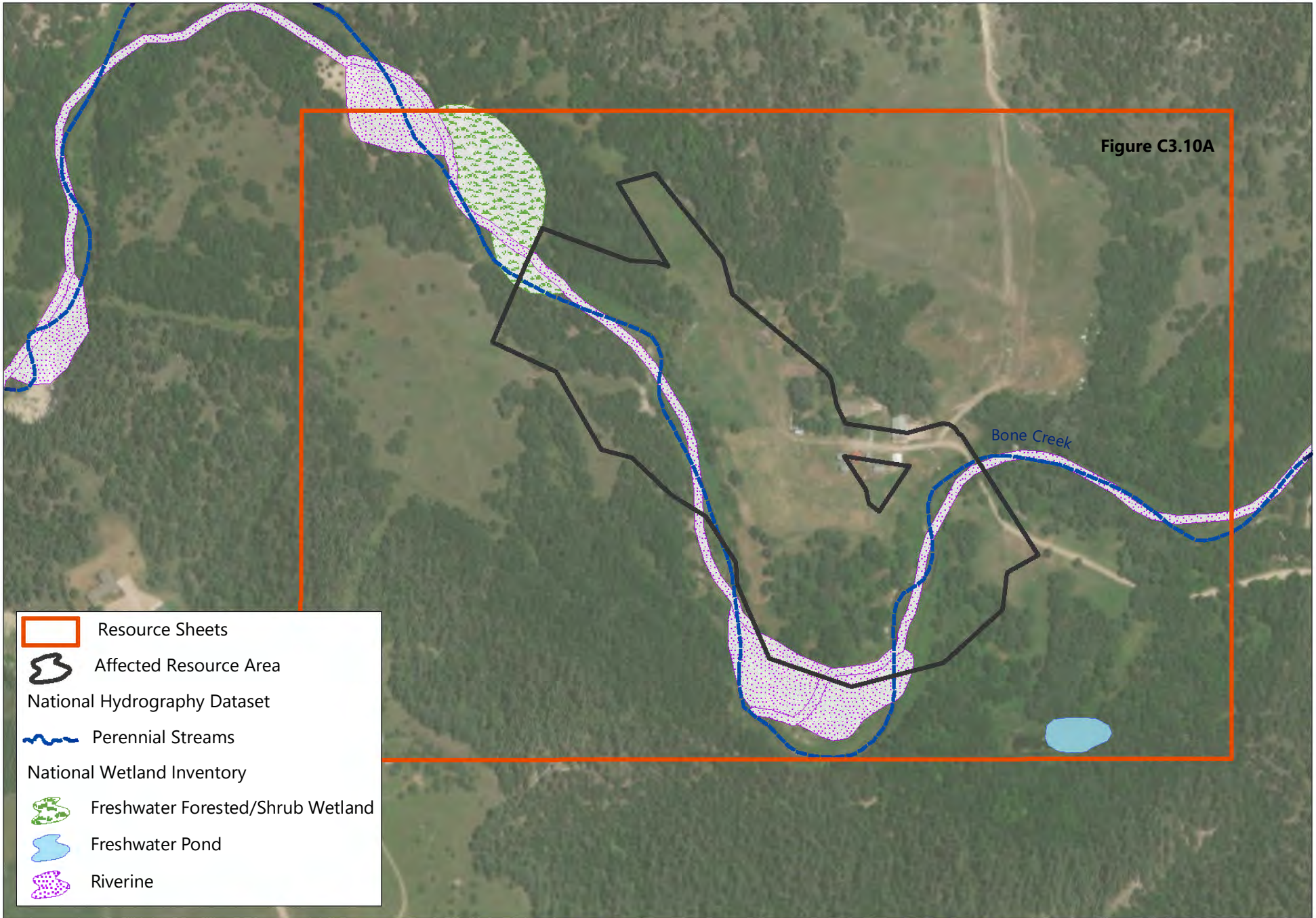










Figure C3.10A

-  Resource Sheets
-  Affected Resource Area
-  National Hydrography Dataset
-  Perennial Streams
-  National Wetland Inventory
-  Freshwater Forested/Shrub Wetland
-  Freshwater Pond
-  Riverine

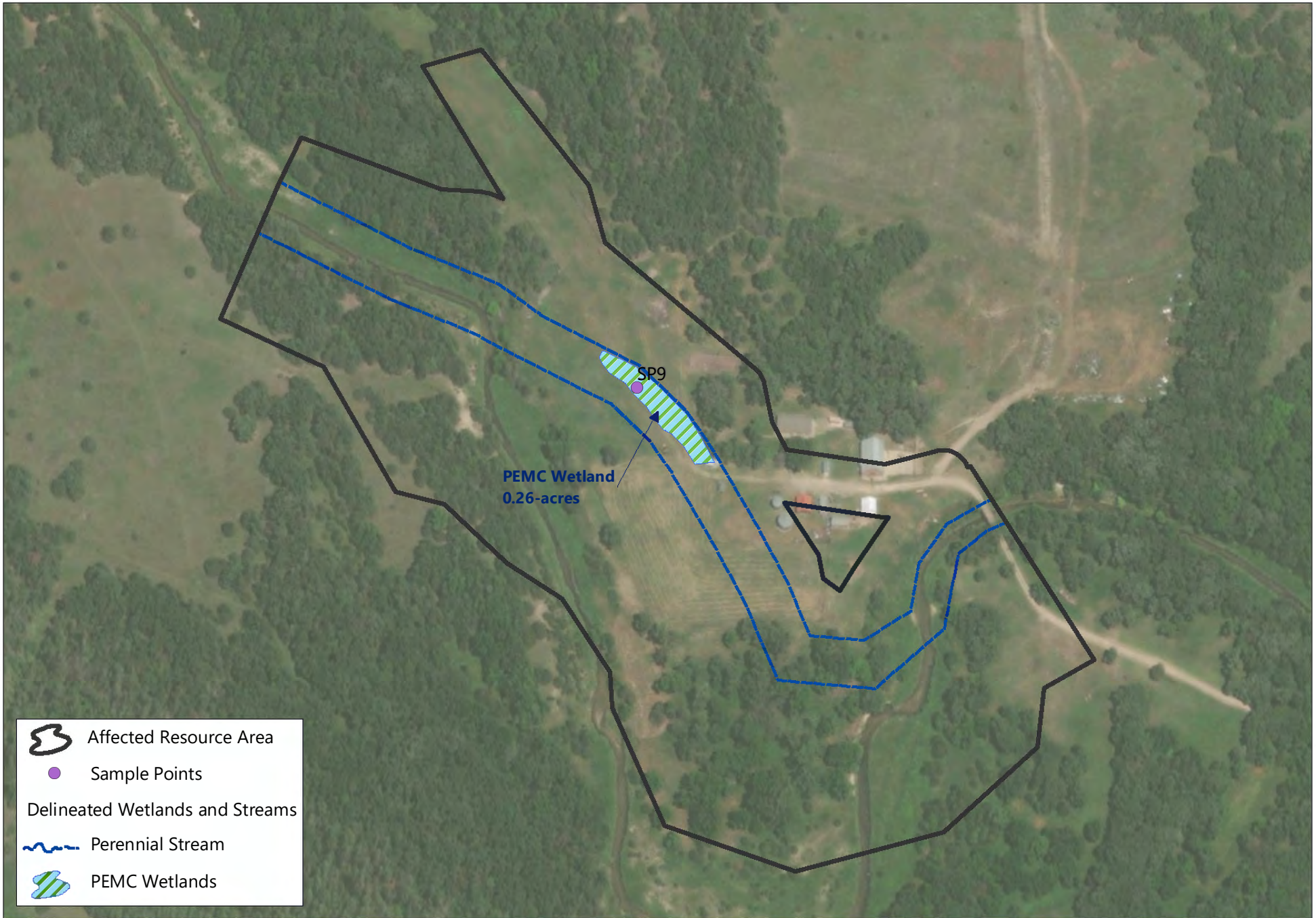
**Figure C3.10. ARA 12 Wetlands and Streams Index Sheet**  
 Bone and Long Pine Creeks Watershed Plan-EA  
 Natural Resources Conservation Service  
 Middle Niobrara NRD



0 400 Feet



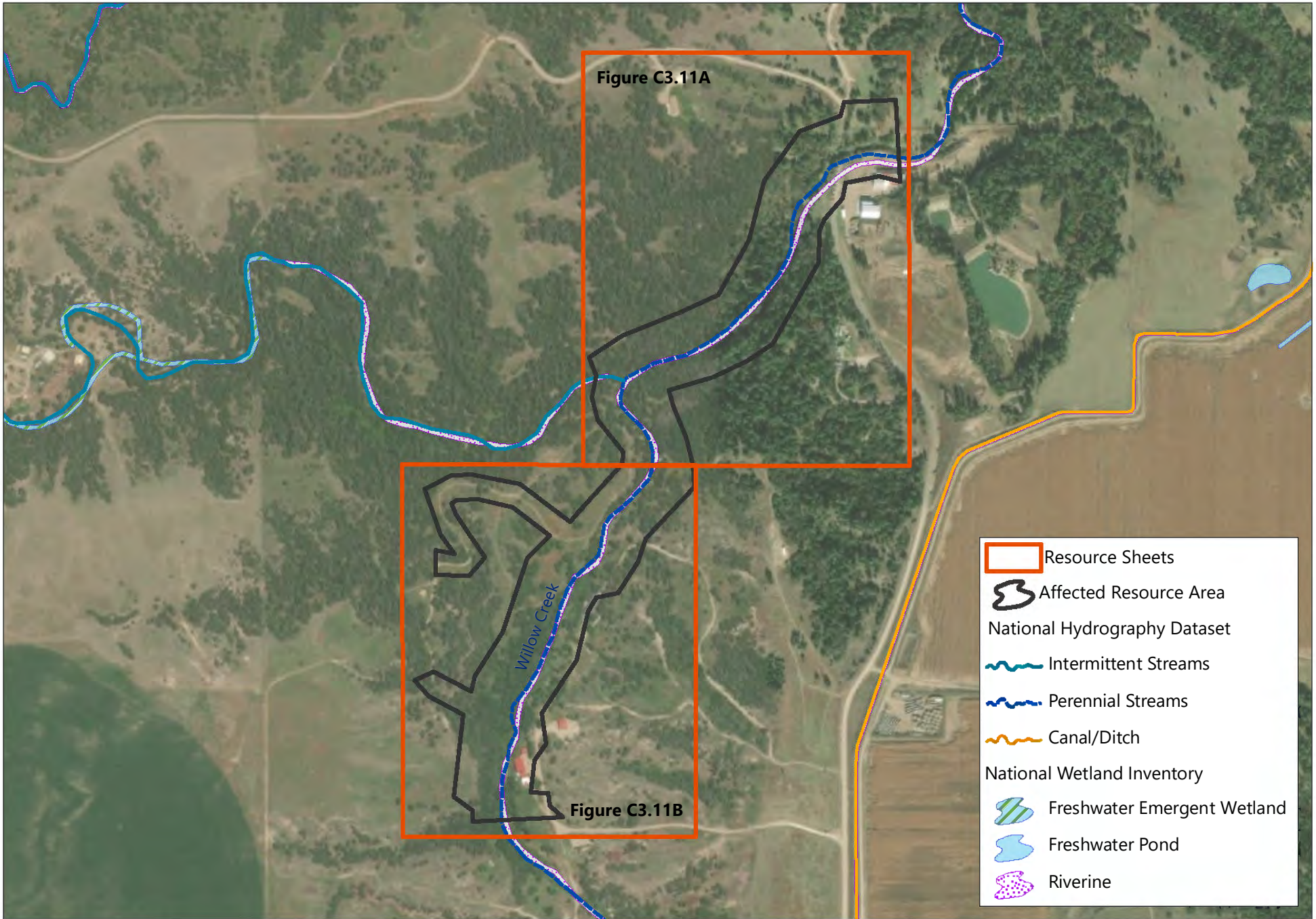




**Figure C3.10A. ARA 12 Wetlands and Streams**

Bone and Long Pine Creeks Watershed Plan-EA  
 Natural Resources Conservation Service  
 Middle Niobrara NRD





**Figure C3.11. ARA 13 Wetlands and Streams  
Index Sheet**  
 Bone and Long Pine Creeks Watershed Plan-EA  
 Natural Resources Conservation Service  
 Middle Niobrara NRD

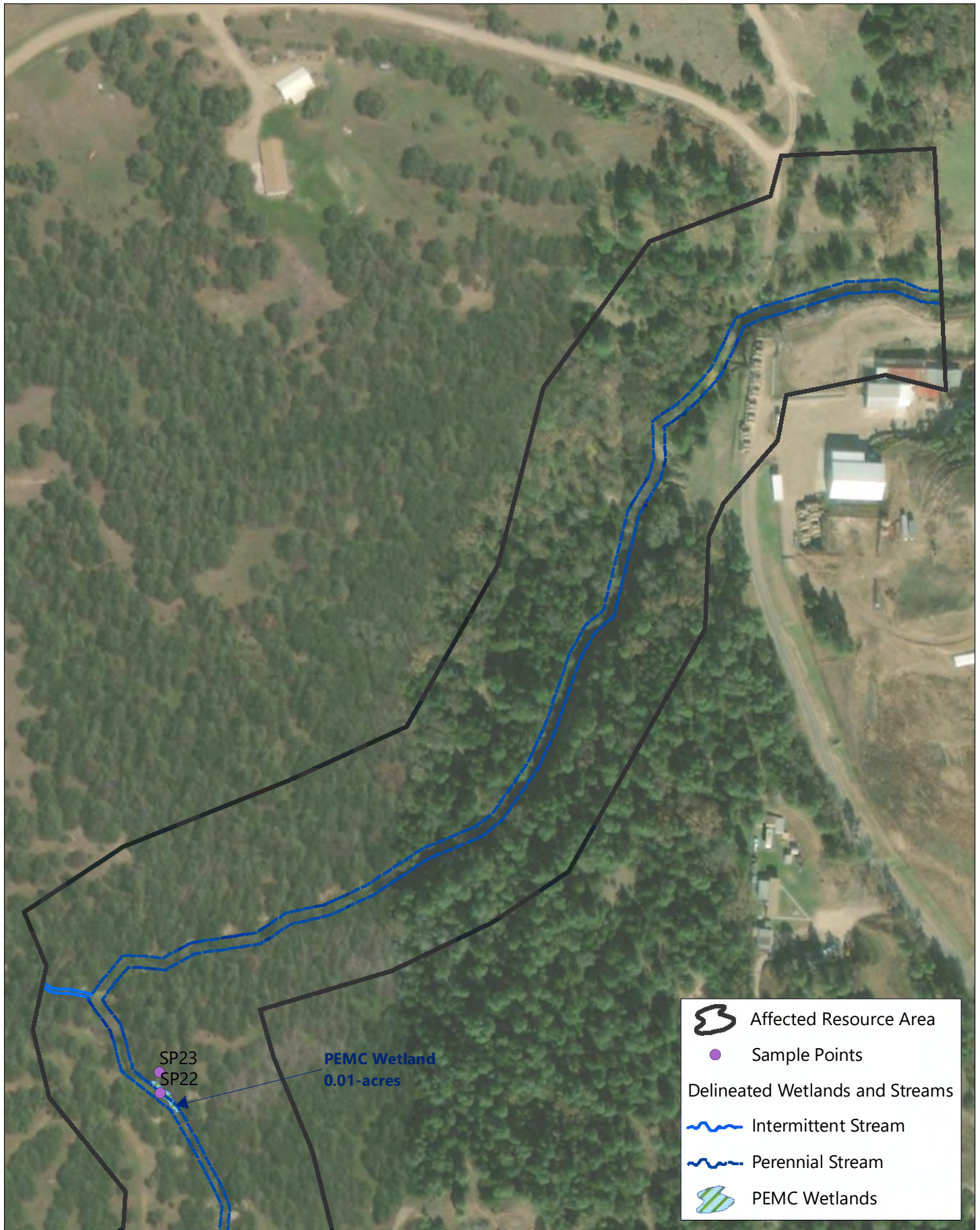


0 600  
 Feet



**MIDDLE NIOBRARA**  
 Natural Resources District  
 Valentine, NE








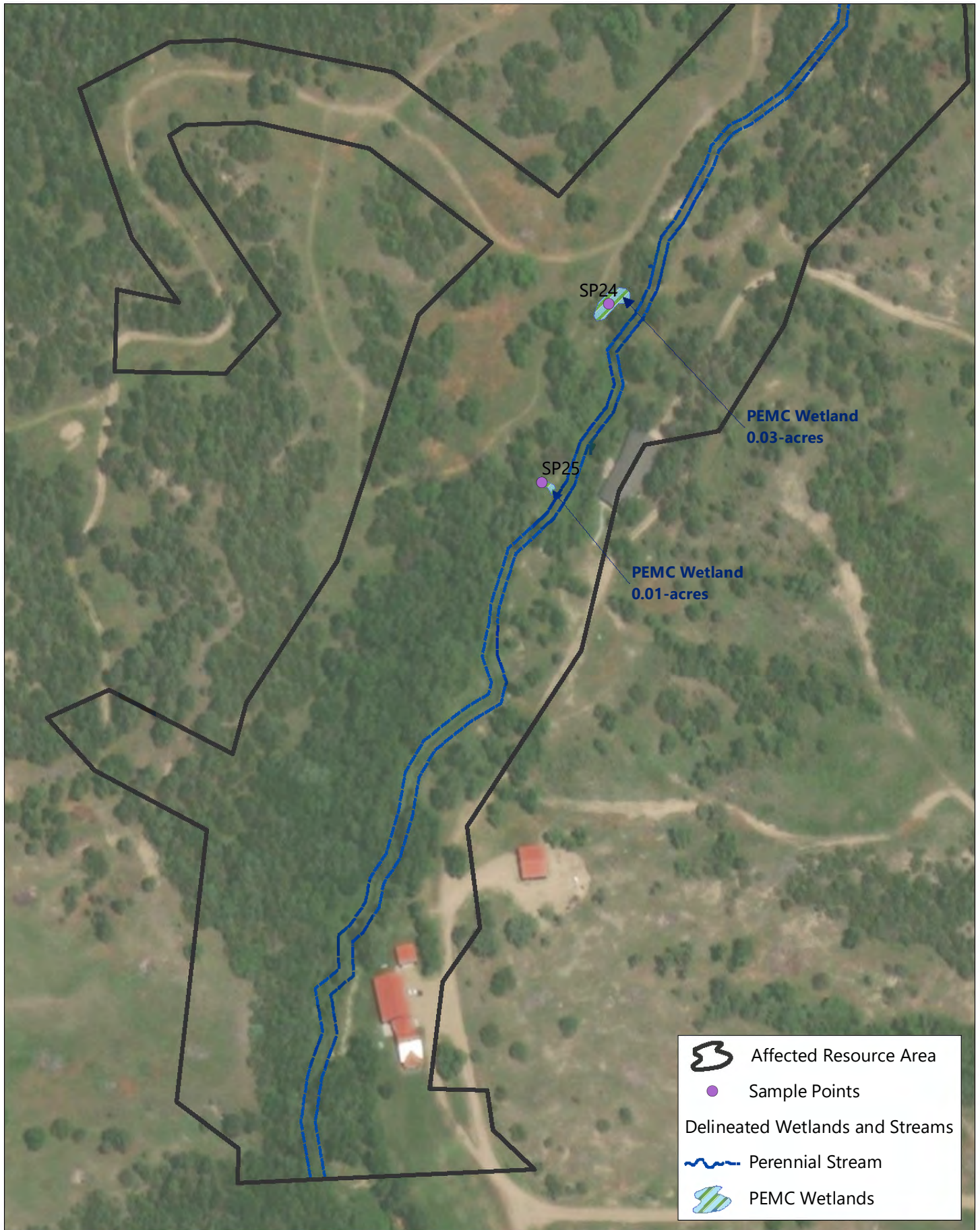


**Figure C3.11A. ARA13 Wetlands and Streams**

Bone and Long Pine Creeks Watershed Plan-EA  
 Natural Resources Conservation Service  
 Middle Niobrara NRD



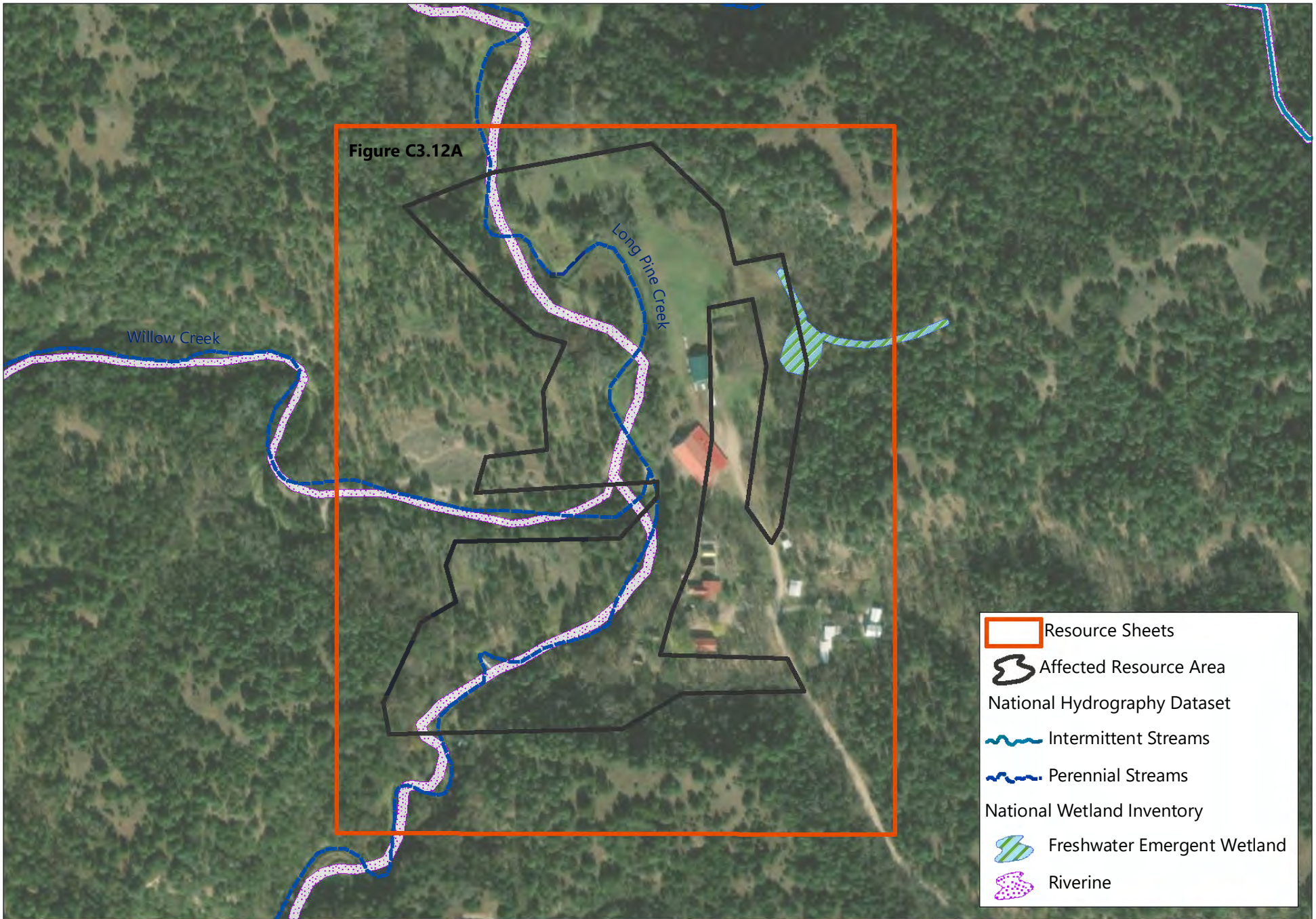
	Affected Resource Area
	Sample Points
Delineated Wetlands and Streams	
	Intermittent Stream
	Perennial Stream
	PEMC Wetlands



**Figure C3.11B. ARA 13 Wetlands and Streams**

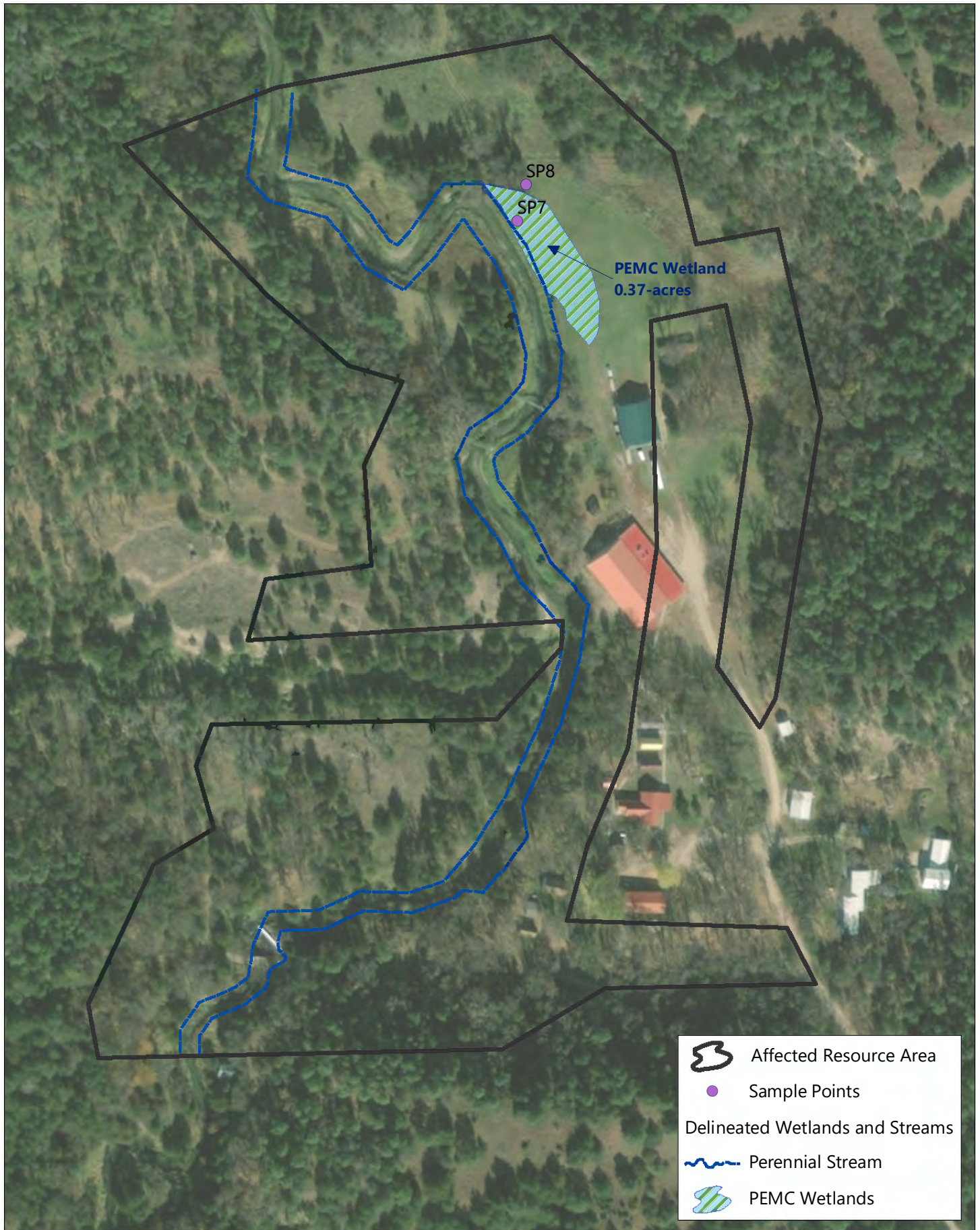
Bone and Long Pine Creeks Watershed Plan-EA  
 Natural Resources Conservation Service  
 Middle Niobrara NRD





**Figure C3.12. ARA 14 Wetlands and Streams Index Sheet**  
 Bone and Long Pine Creeks Watershed Plan-EA  
 Natural Resources Conservation Service  
 Middle Niobrara NRD



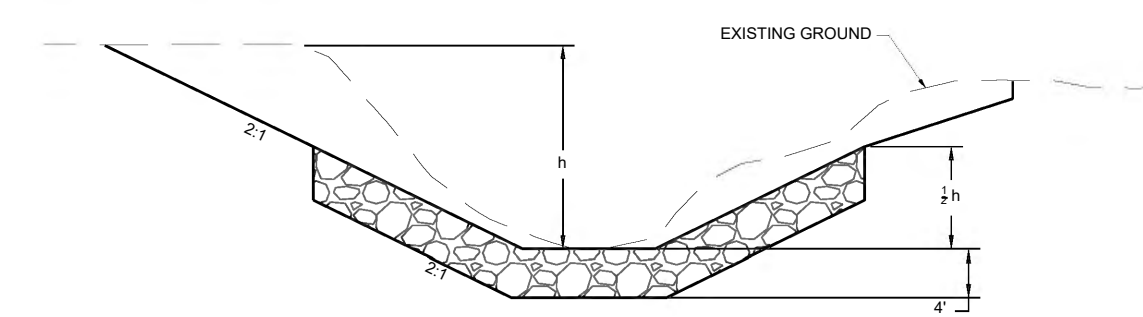
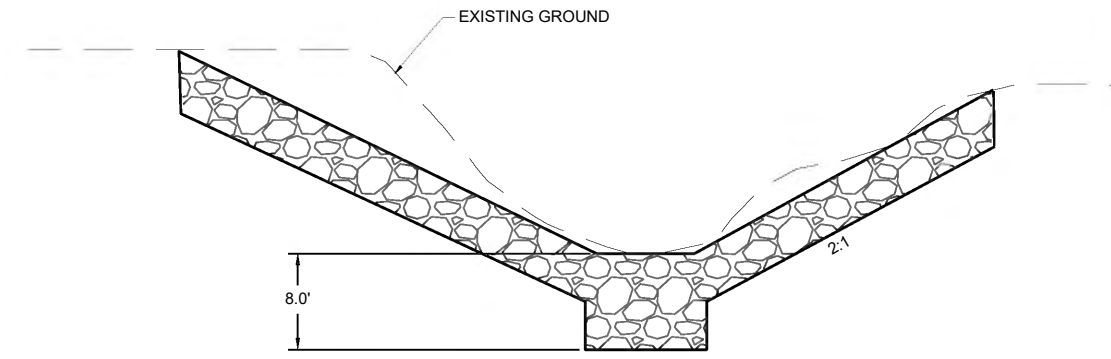
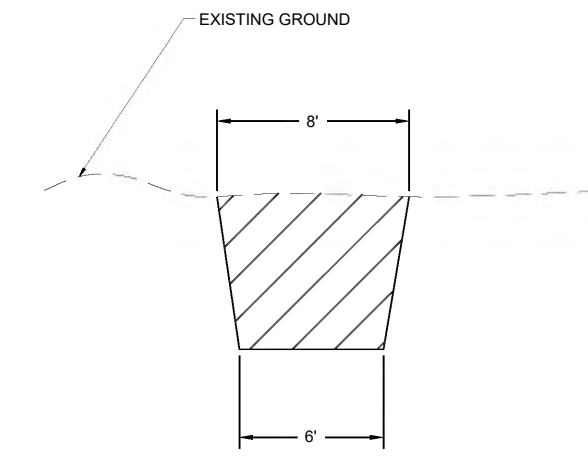
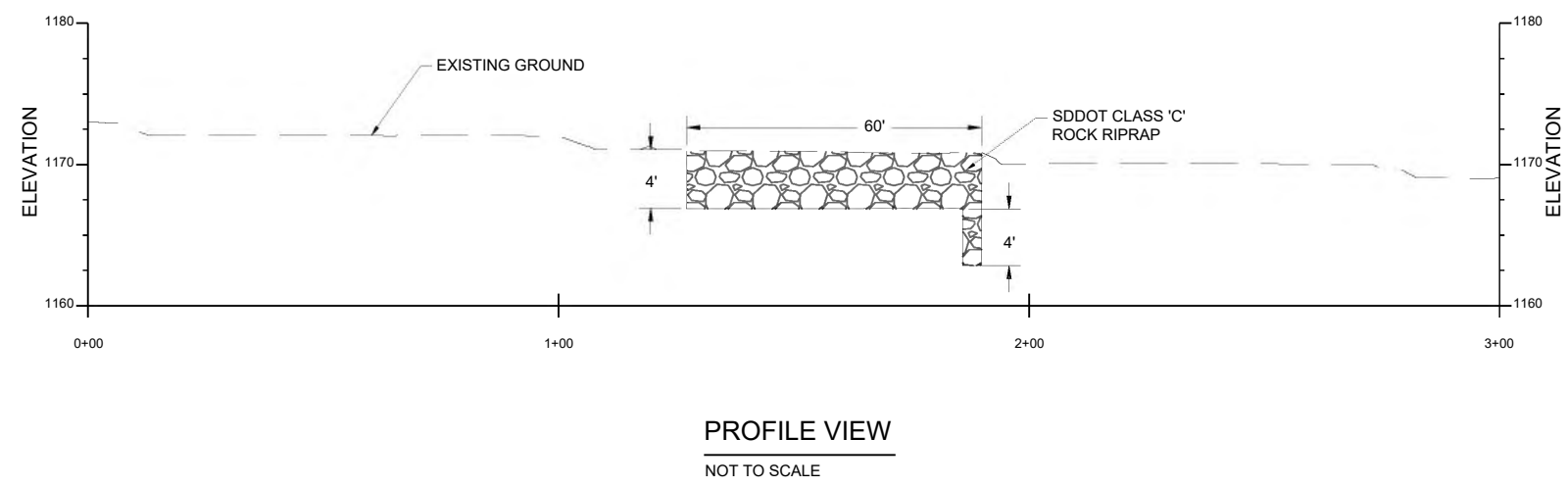
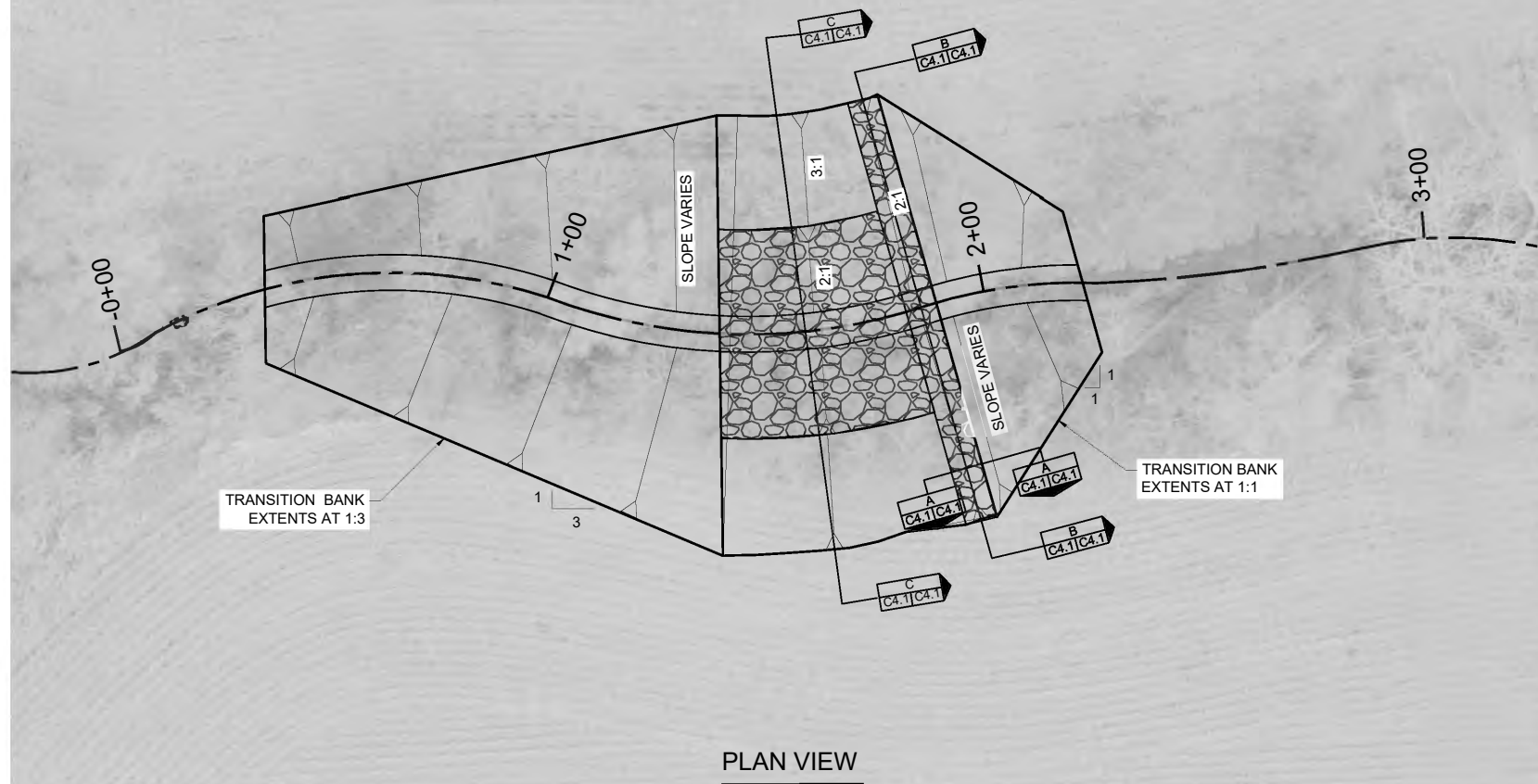
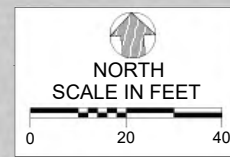


**Figure C3.12A. ARA 14 Wetlands and Streams**

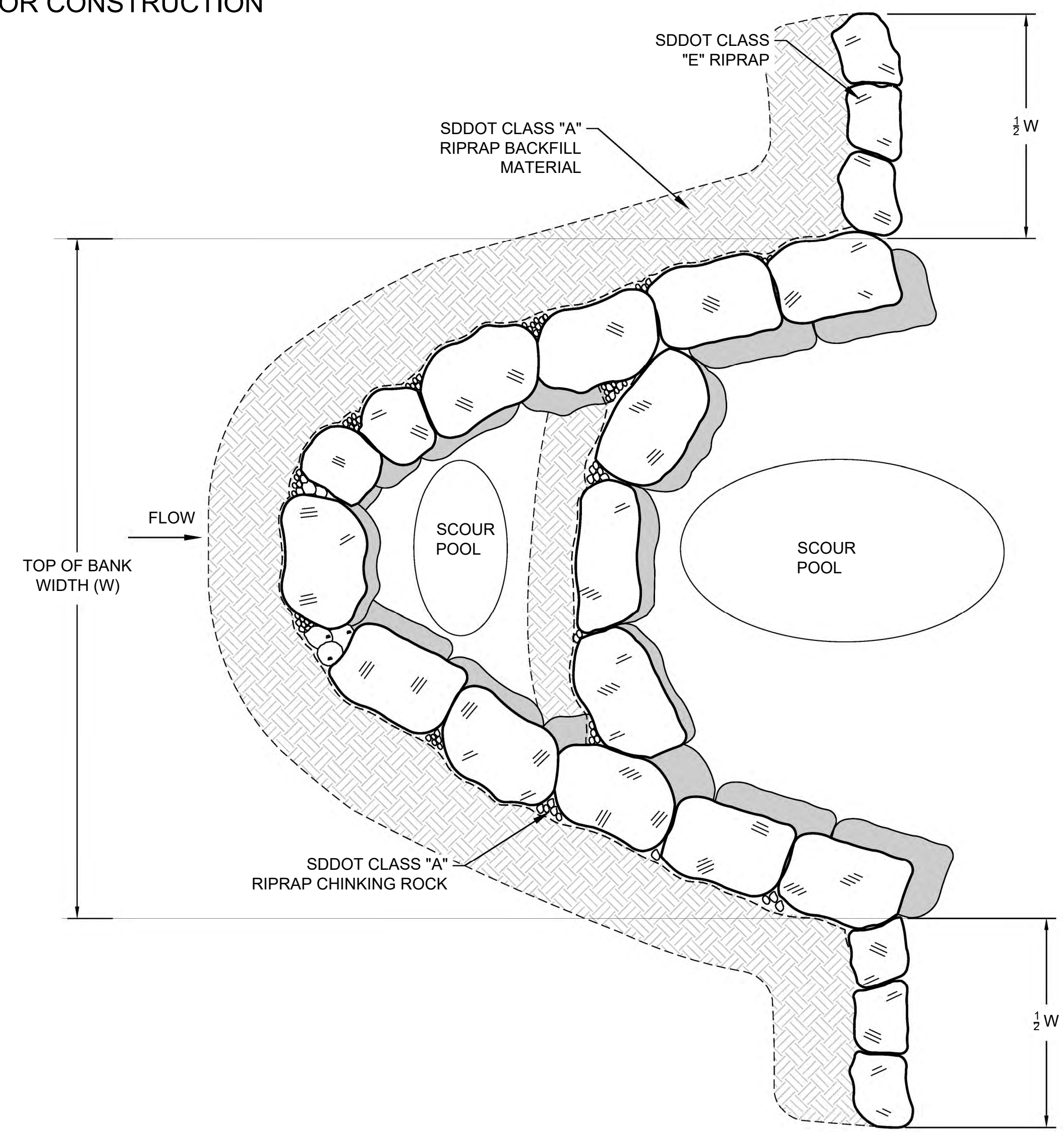
Bone and Long Pine Creeks Watershed Plan-EA  
 Natural Resources Conservation Service  
 Middle Niobrara NRD



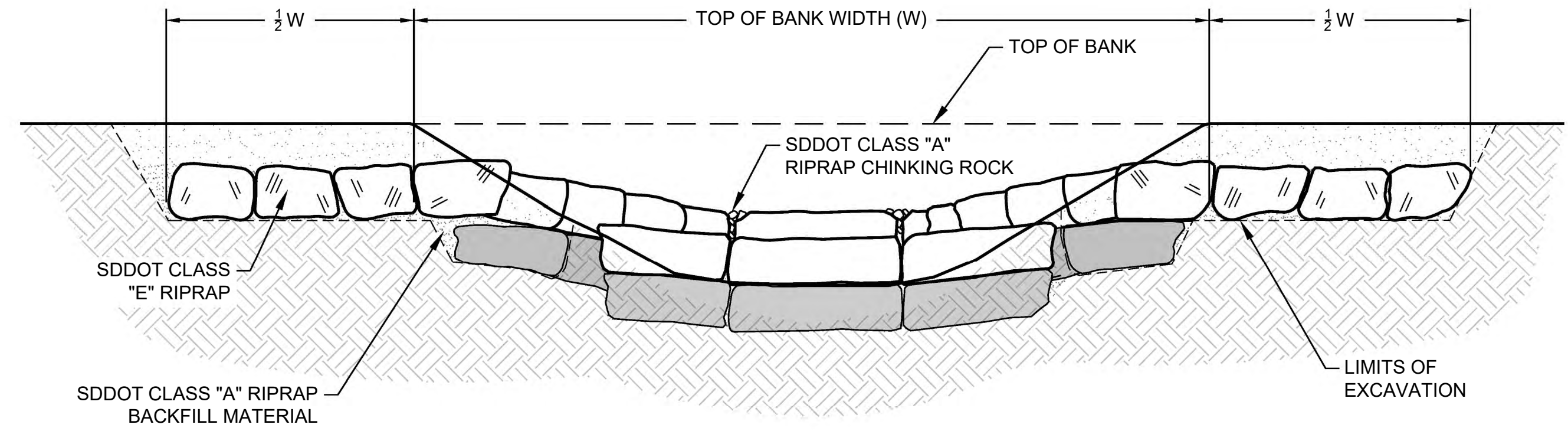
FOR PLANNING PURPOSES ONLY  
NOT FOR CONSTRUCTION



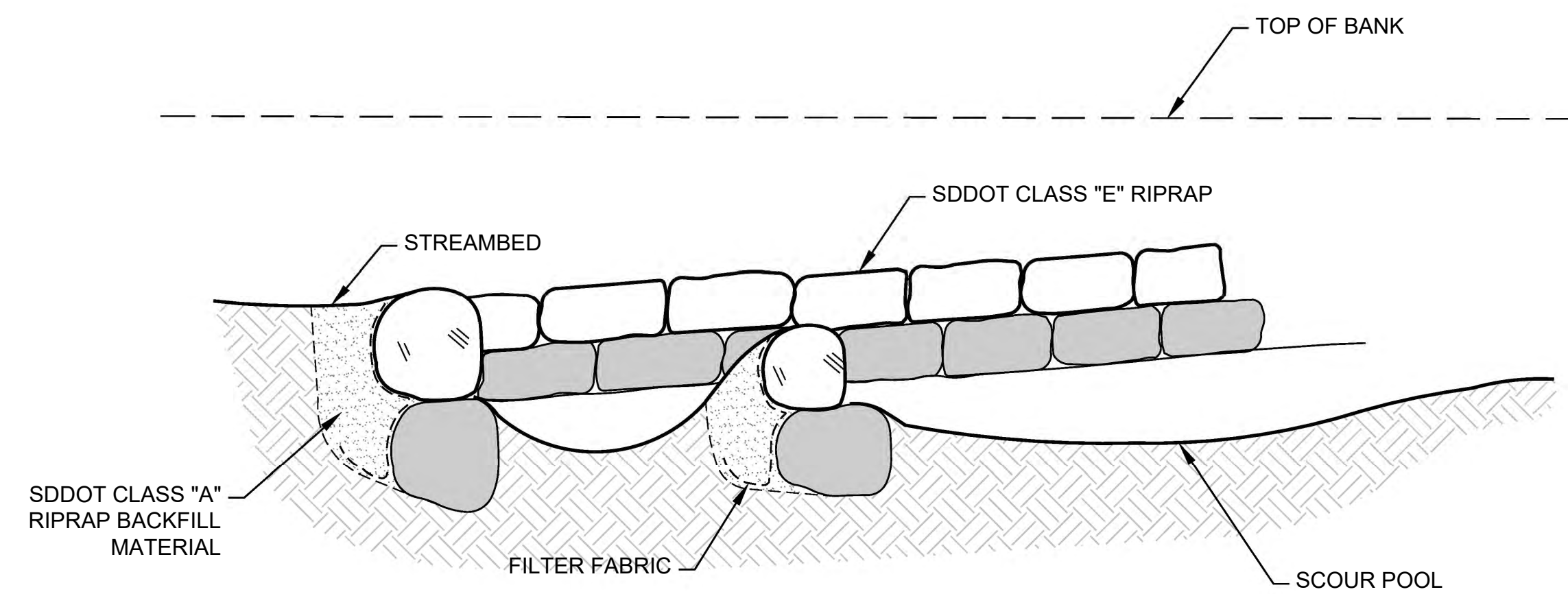
FOR PLANNING PURPOSES ONLY  
NOT FOR CONSTRUCTION



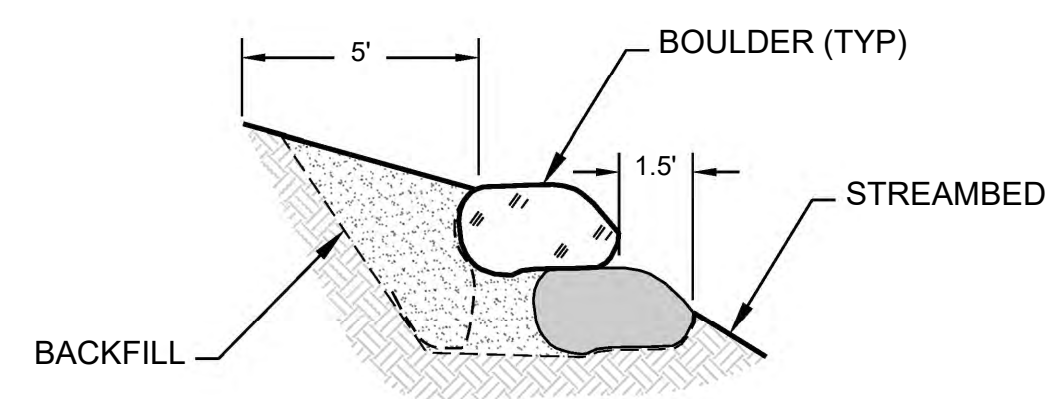
**CROSS VANE PLAN VIEW**  
NOT TO SCALE



**CROSS VANE PROFILE DETAIL**  
NOT TO SCALE



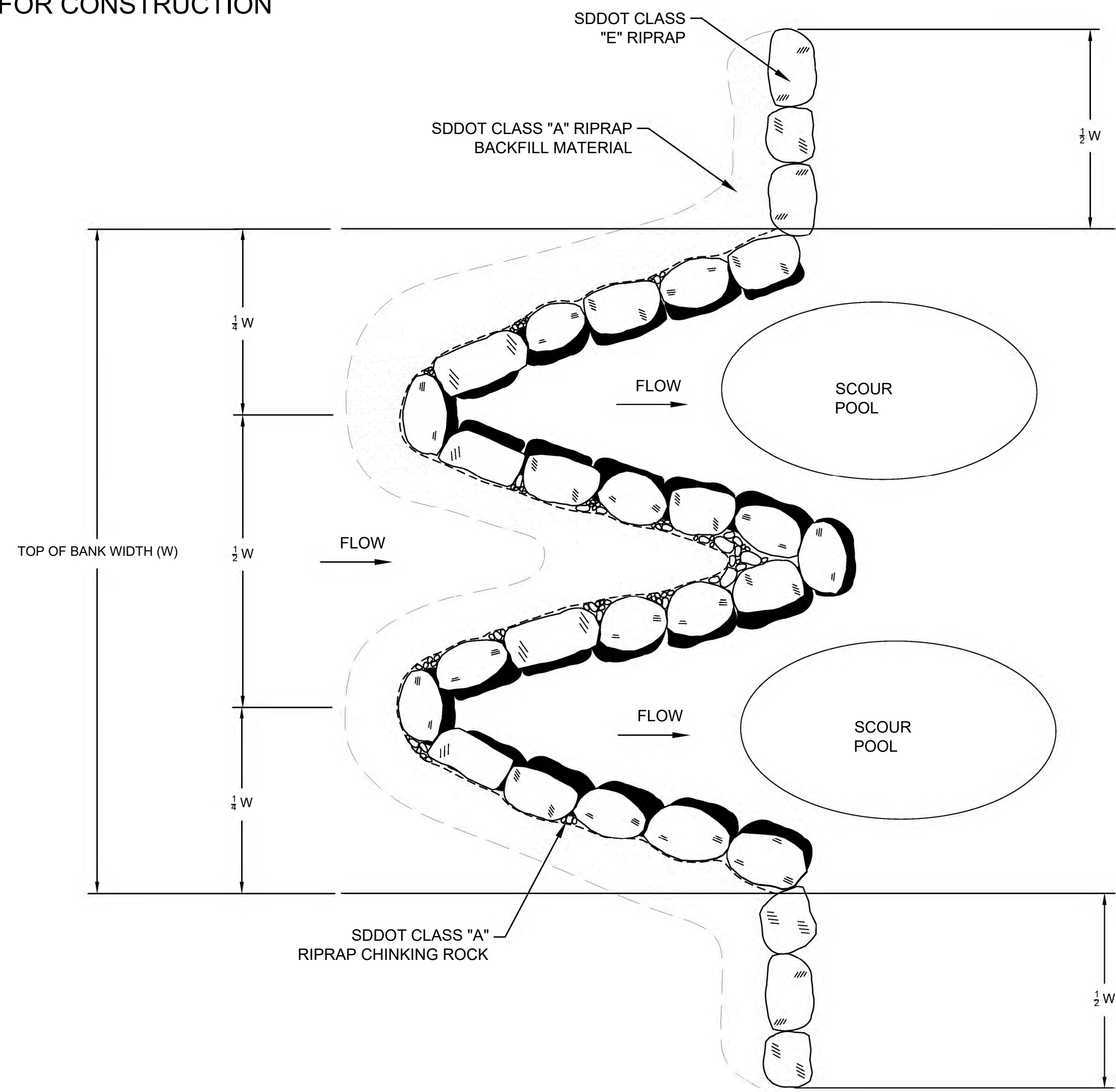
**CROSS VANE CROSS SECTION**  
NOT TO SCALE



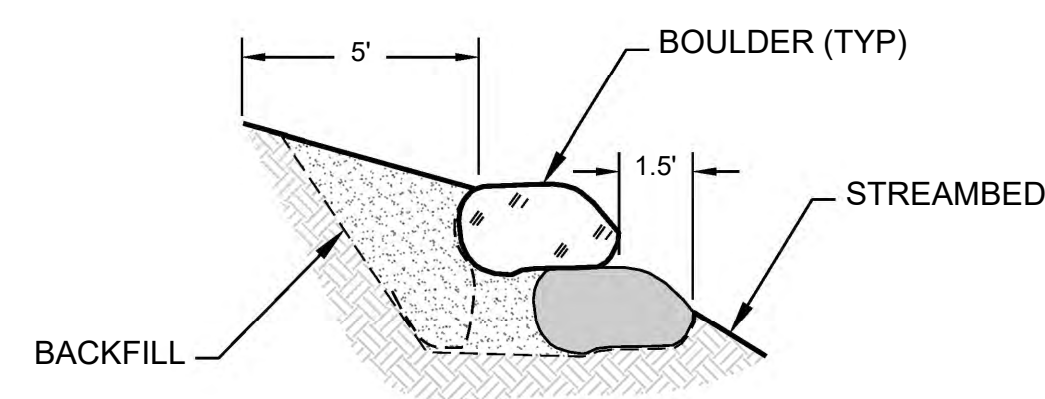
**CROSS VANE BOULDER DETAIL**  
NOT TO SCALE



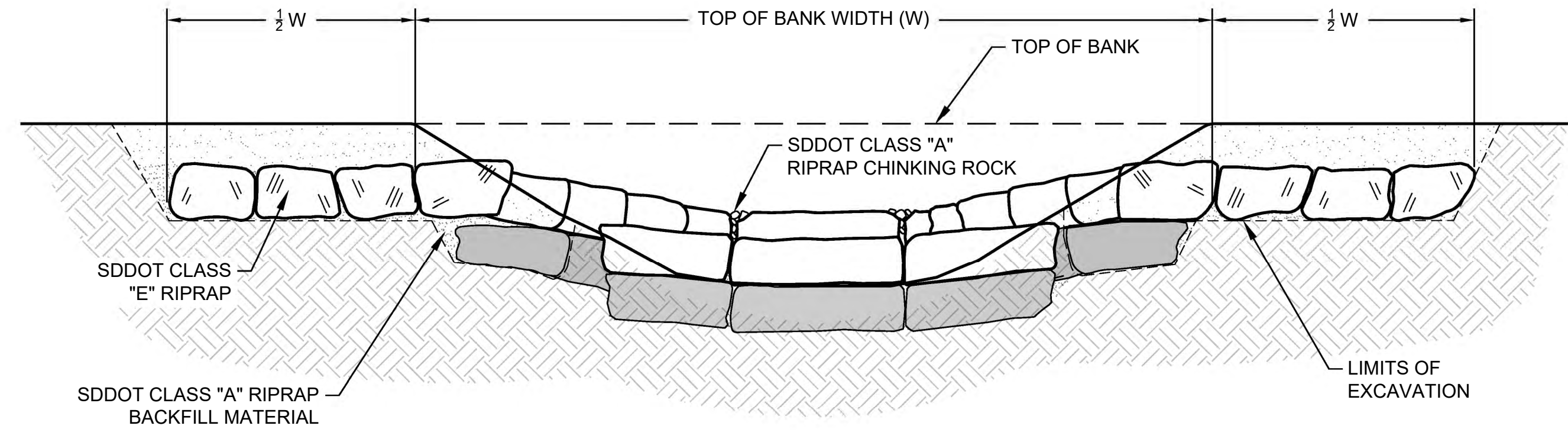
FOR PLANNING PURPOSES ONLY  
NOT FOR CONSTRUCTION



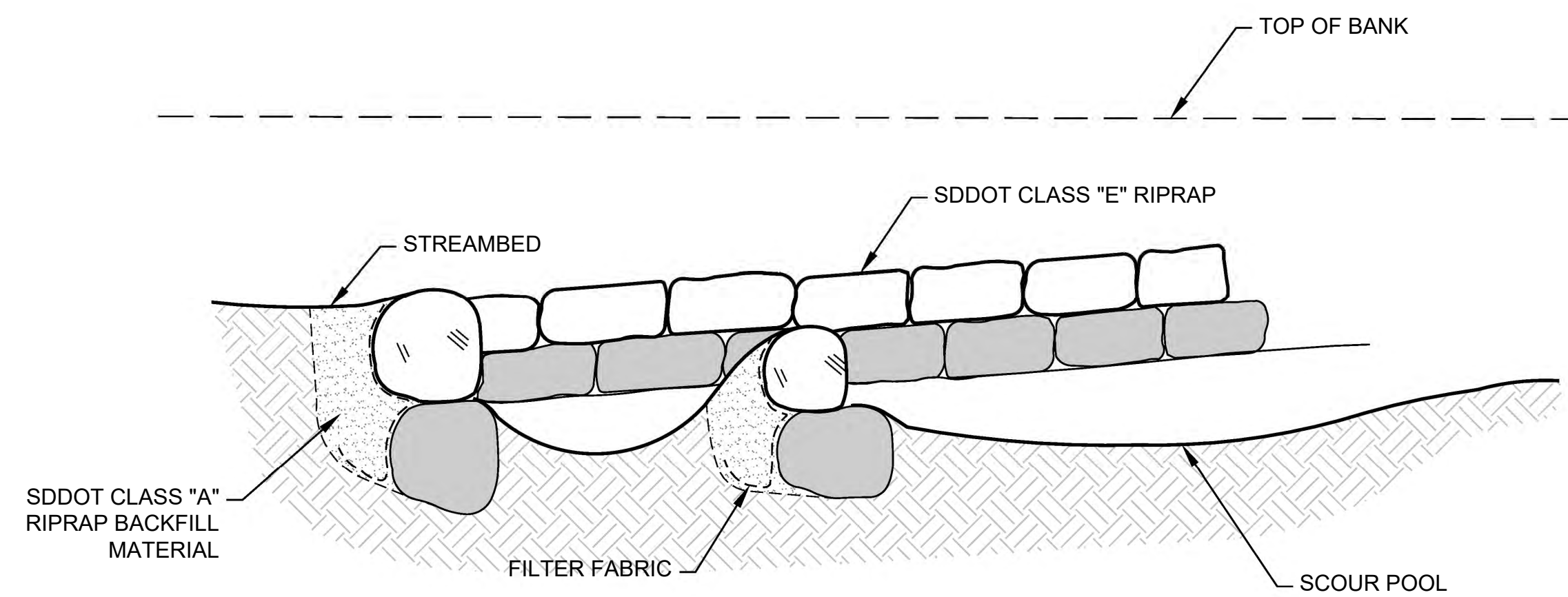
**W-WEIR PLAN VIEW**  
NOT TO SCALE



**W-WEIR BOULDER DETAIL**  
NOT TO SCALE



**W-WEIR PROFILE DETAIL**  
NOT TO SCALE



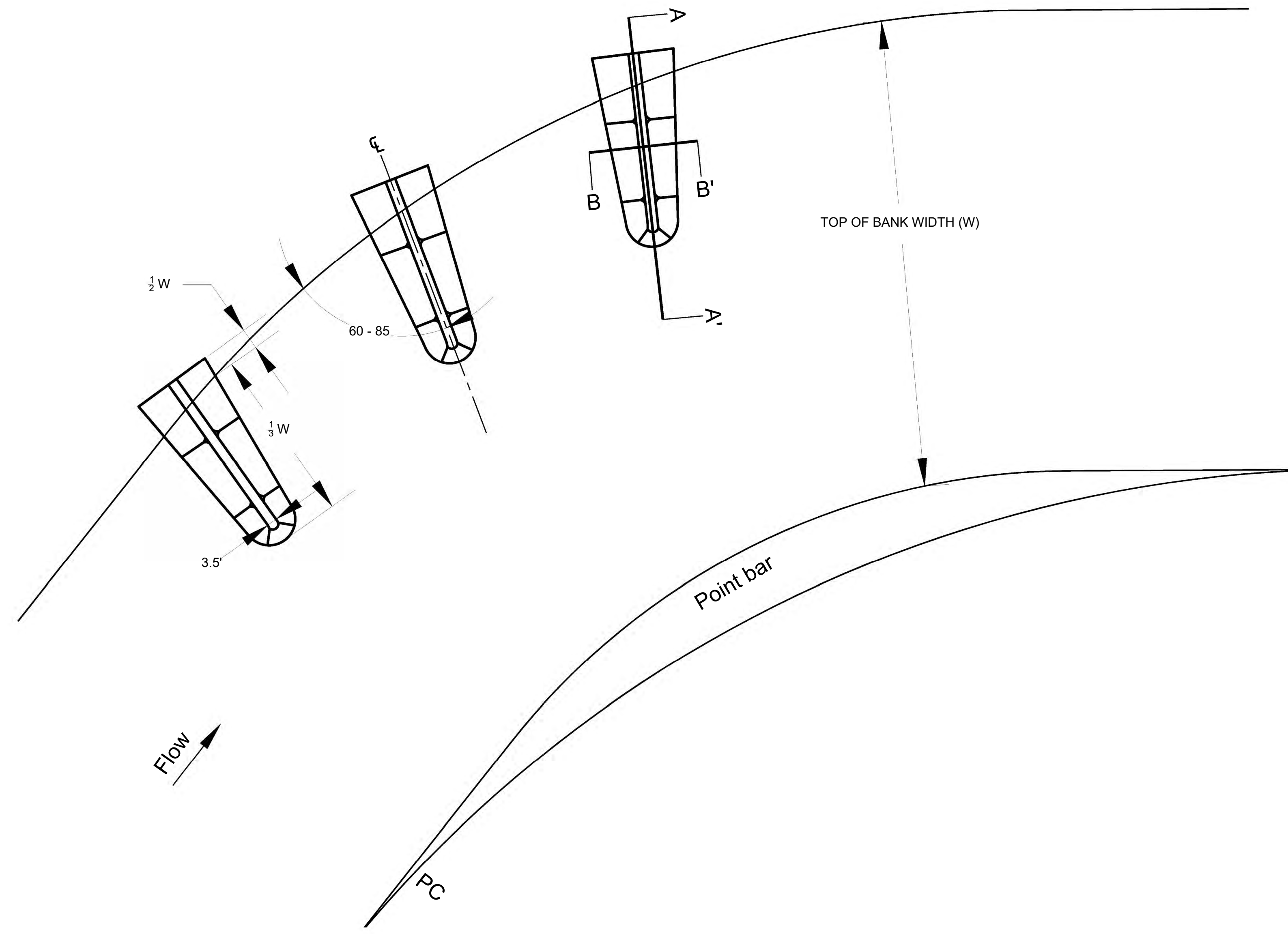
**W-WEIR CROSS SECTION**  
NOT TO SCALE

TITLE  
**TYPICAL W-WEIR**

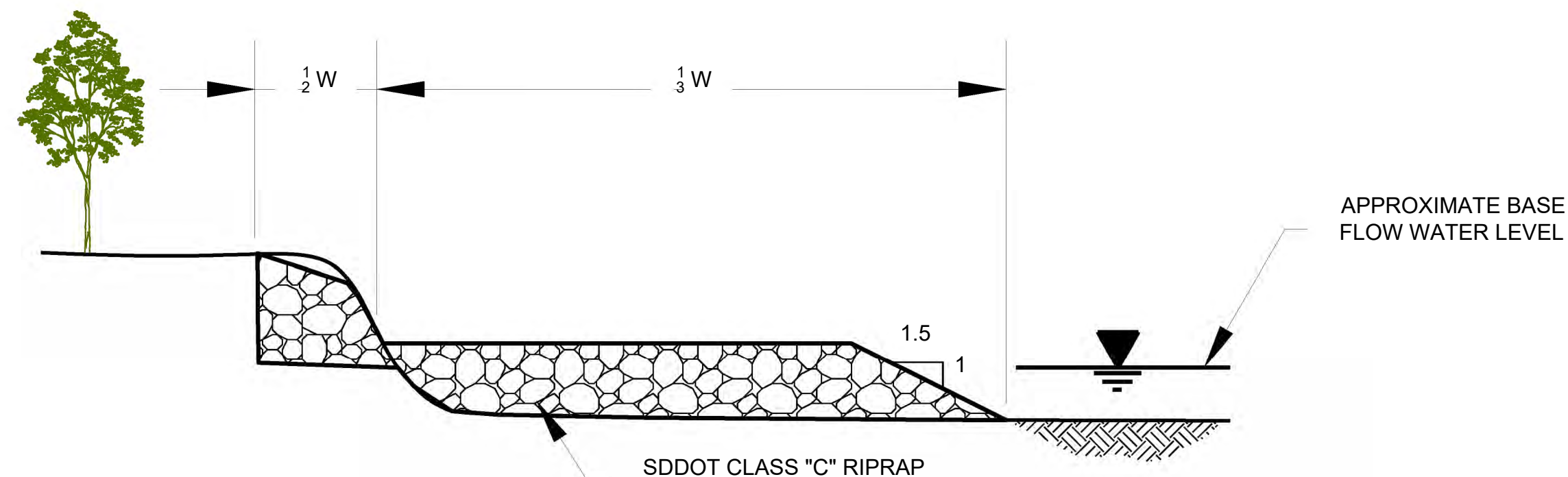
SHEET

**C4.3**

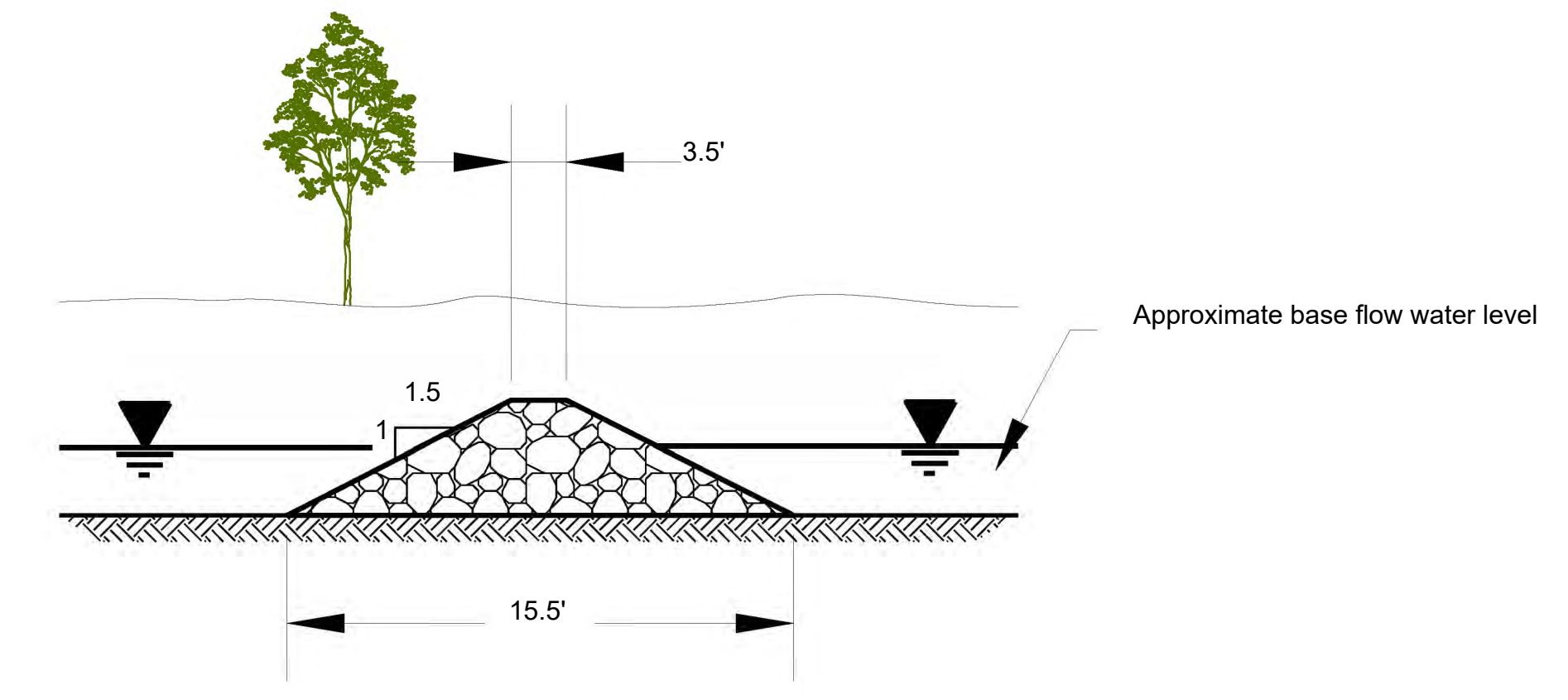
FOR PLANNING PURPOSES ONLY  
NOT FOR CONSTRUCTION



BENDWAY WEIR PLAN VIEW  
NOT TO SCALE



CROSS SECTION A-A'  
NOT TO SCALE

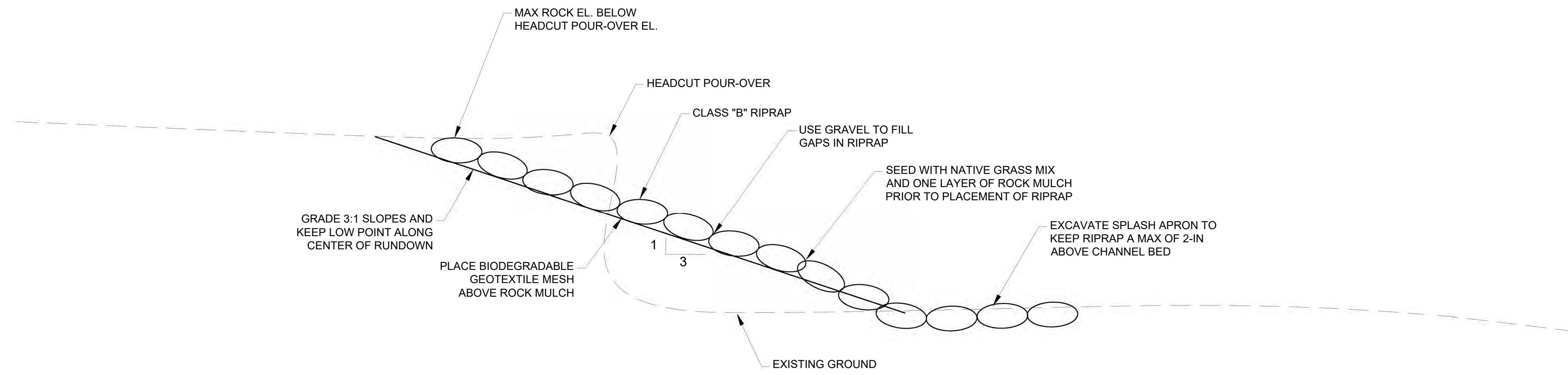


CROSS SECTION A-A'  
NOT TO SCALE

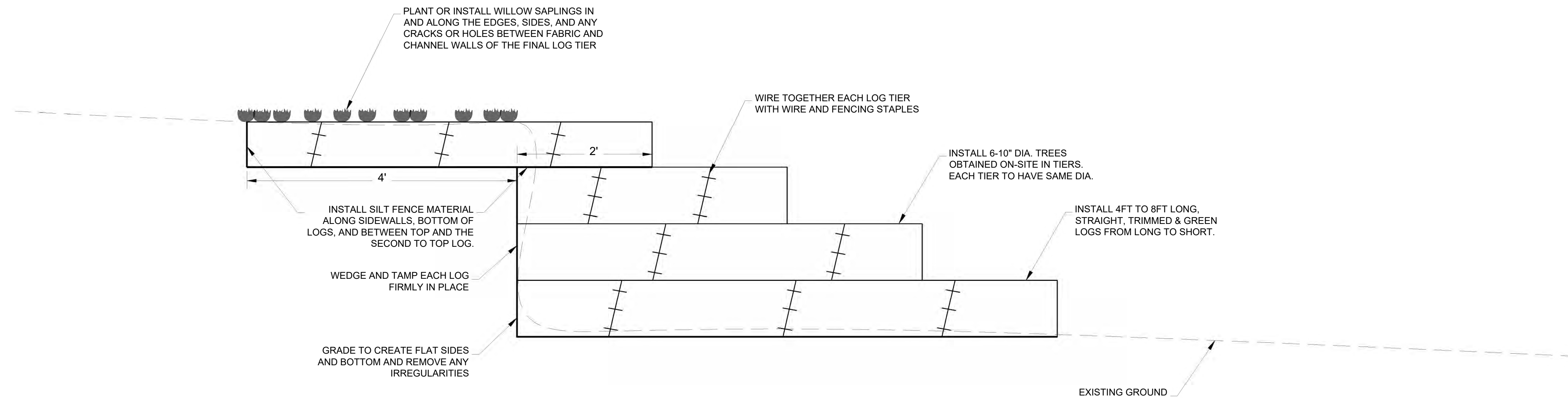
TITLE  
TYPICAL  
BENDWAY WEIR

SHEET

C4.4



**TYPICAL ROCK RUNDOWN CROSS-SECTION**  
NOT TO SCALE



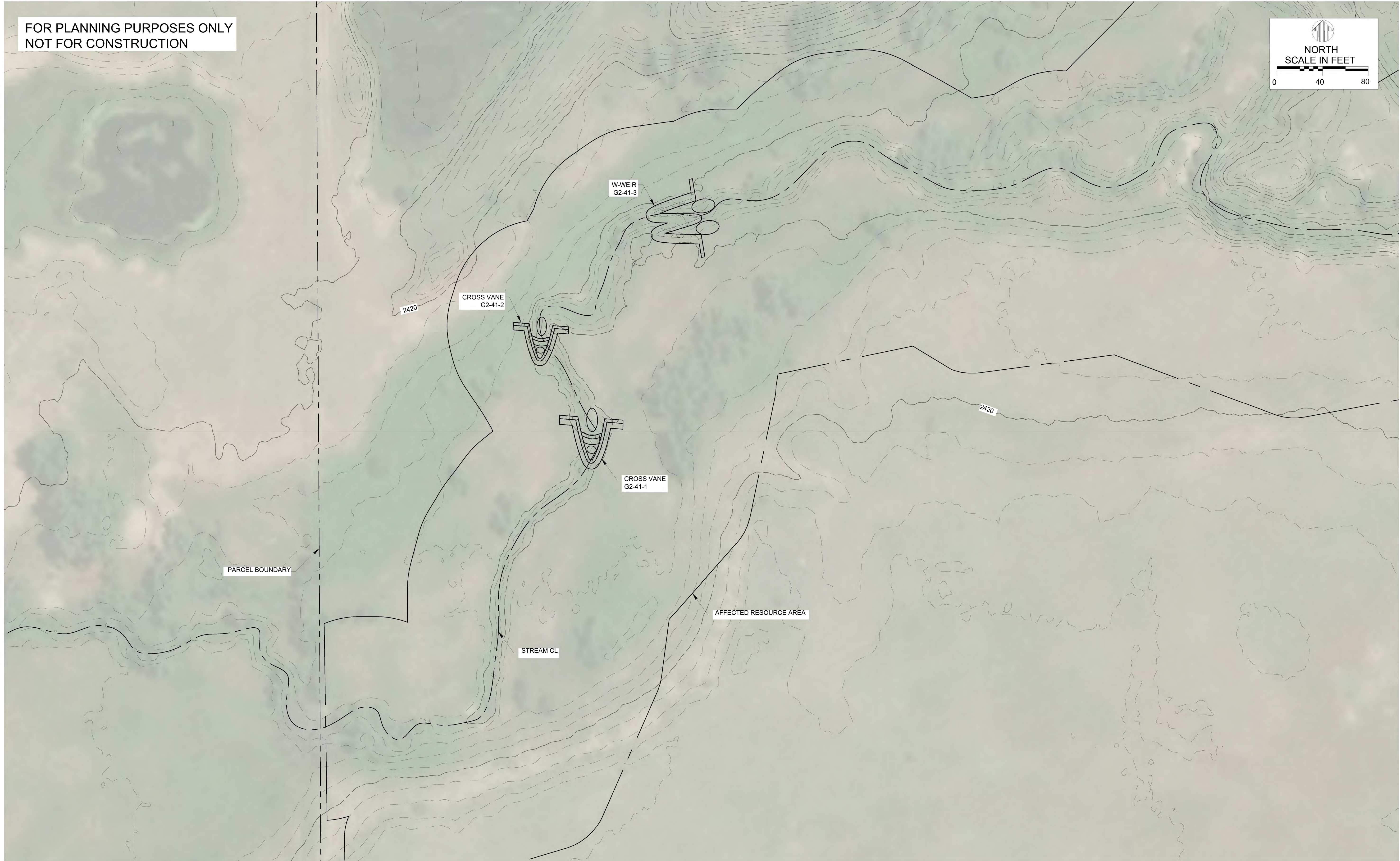
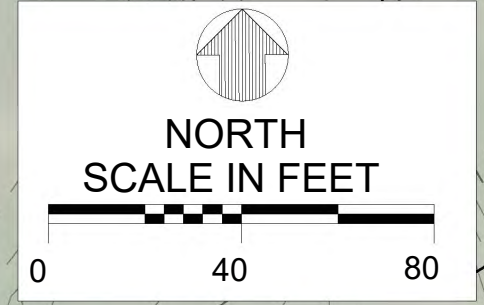
**TYPICAL LOG AND FABRIC CROSS-SECTION**  
NOT TO SCALE

TITLE  
**TYPICAL  
ZEEDYKE  
STRUCTURES**

SHEET

**C4.5**

FOR PLANNING PURPOSES ONLY  
NOT FOR CONSTRUCTION



TITLE

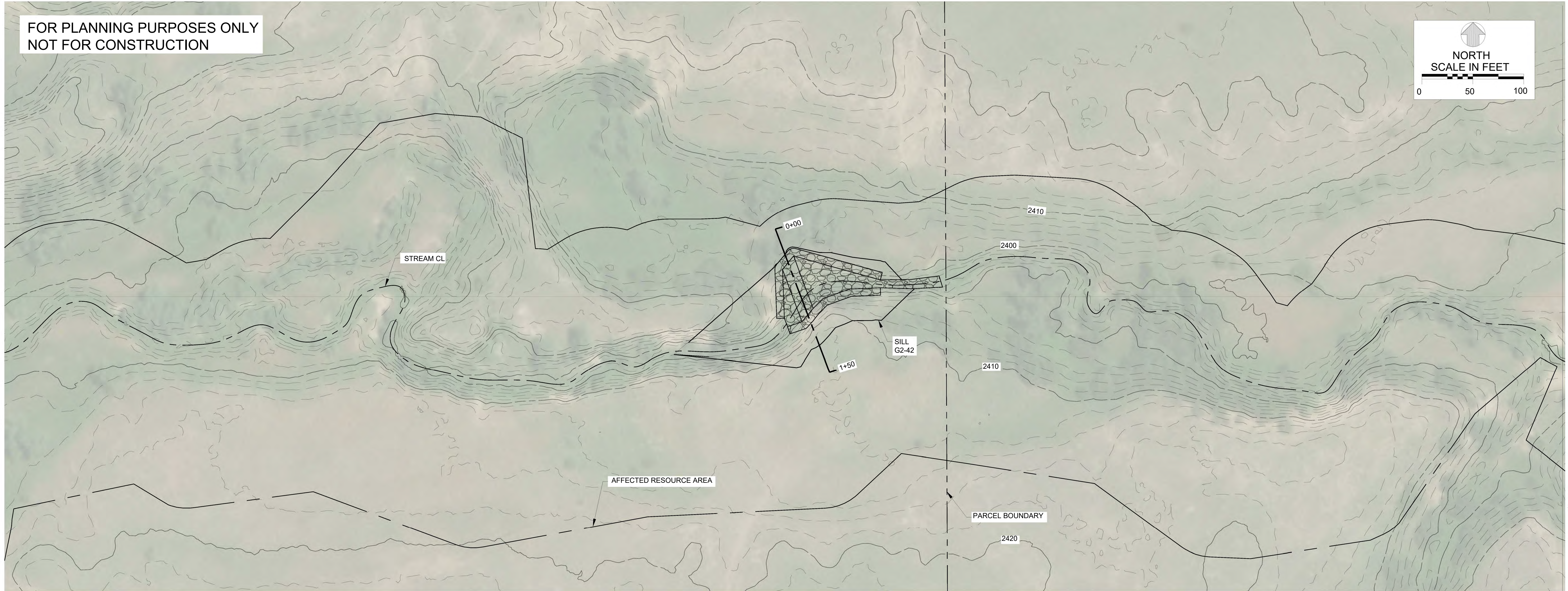

ARA 1  
RIVER  
RESTORATION  
STRUCTURES

SHEET

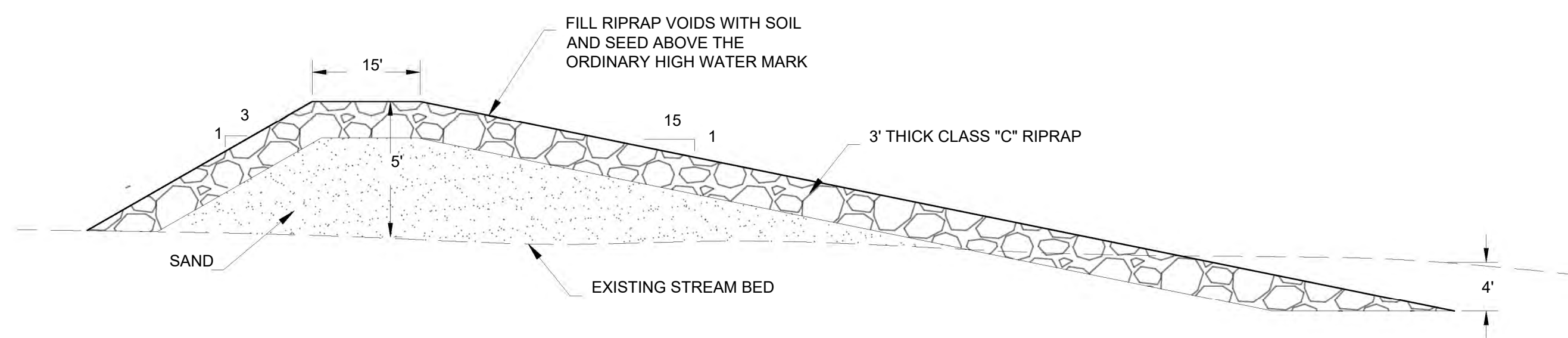
C4.6

PLAN VIEW

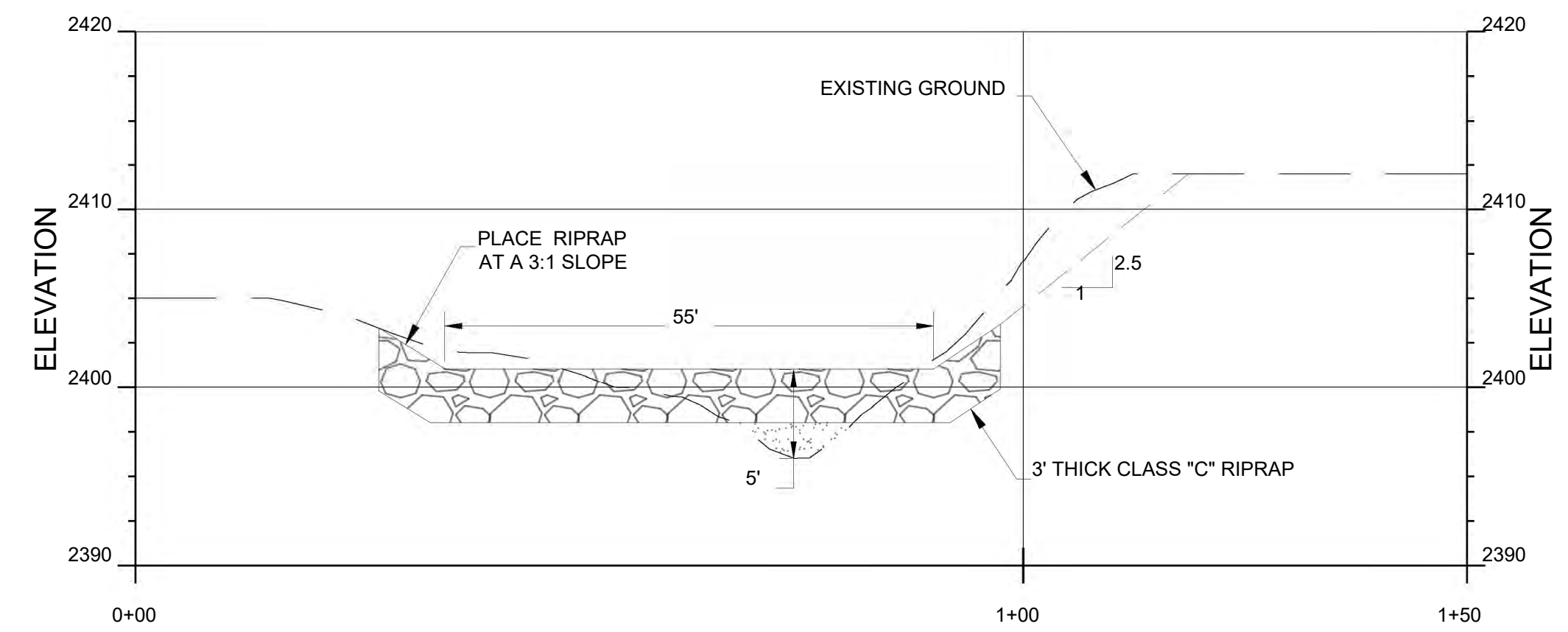
FOR PLANNING PURPOSES ONLY  
NOT FOR CONSTRUCTION



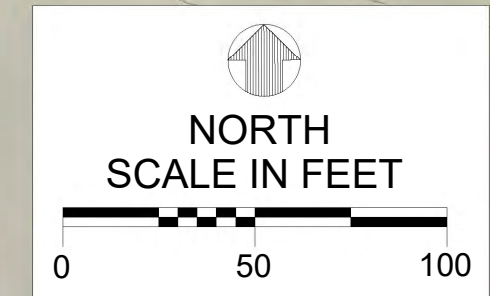
PLAN VIEW



SILL CROSS-SECTION  
NOT TO SCALE



FOR PLANNING PURPOSES ONLY  
NOT FOR CONSTRUCTION



BONE AND LONG PINE CREEKS WATERSHED PLANE-A  
MIDDLE NIOBRARA NATURAL RESOURCES DISTRICT  
BONE, CHERRY, AND ROCK COUNTIES  
2021

TITLE

ARA 3 GRADE  
STABILIZATION  
STRUCTURE

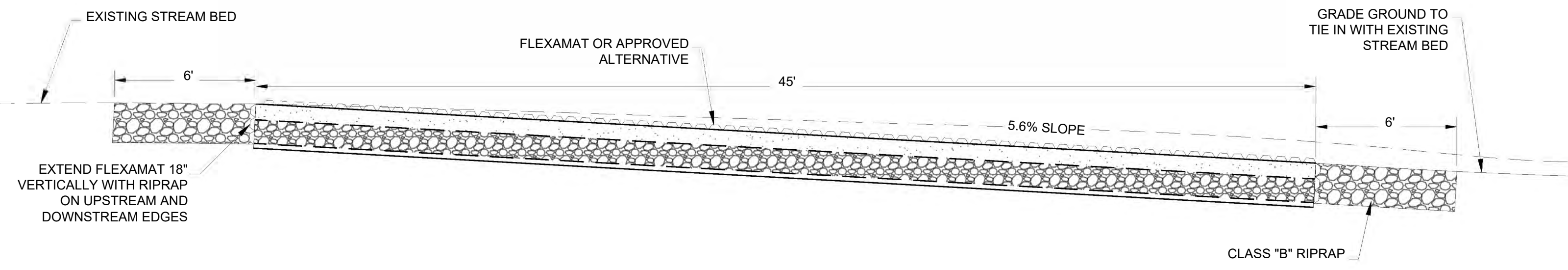
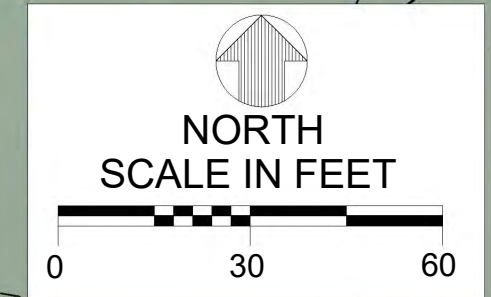
SHEET

C4.8

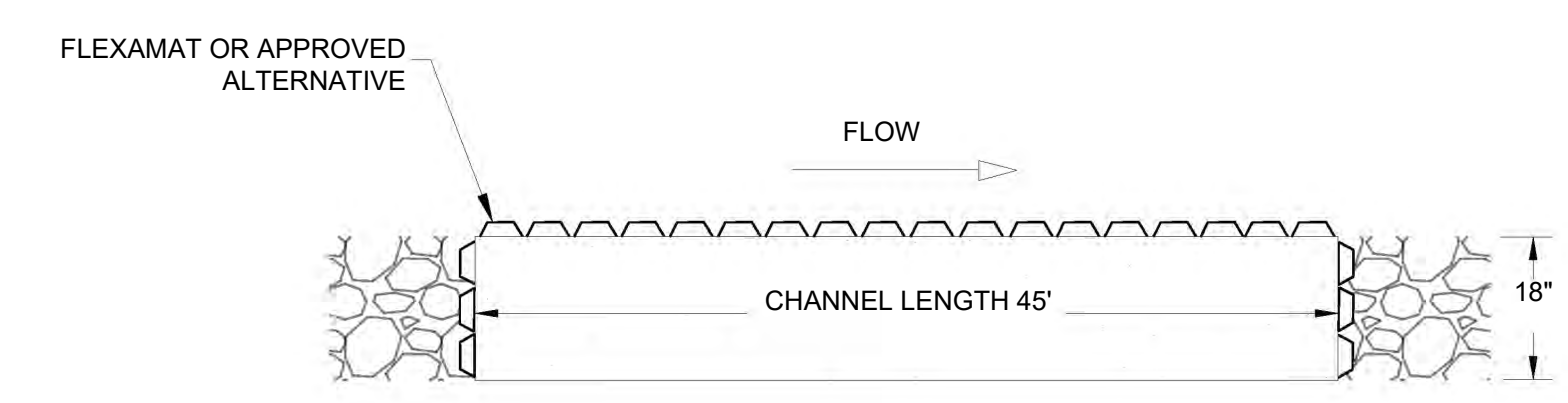
PLAN VIEW

FOR PLANNING PURPOSES ONLY  
NOT FOR CONSTRUCTION

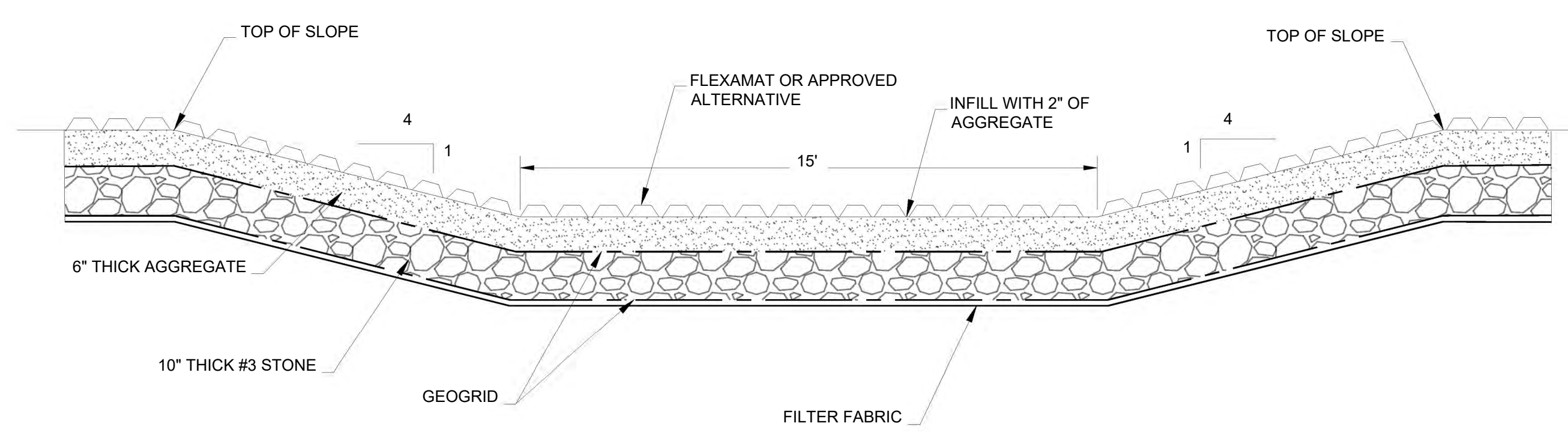
NOTE: DURING FINAL DESIGN, COORDINATE WITH LANDOWNER TO ENSURE EQUIPMENT ACCESS NEEDS ARE MET



**PROFILE VIEW**  
NOT TO SCALE

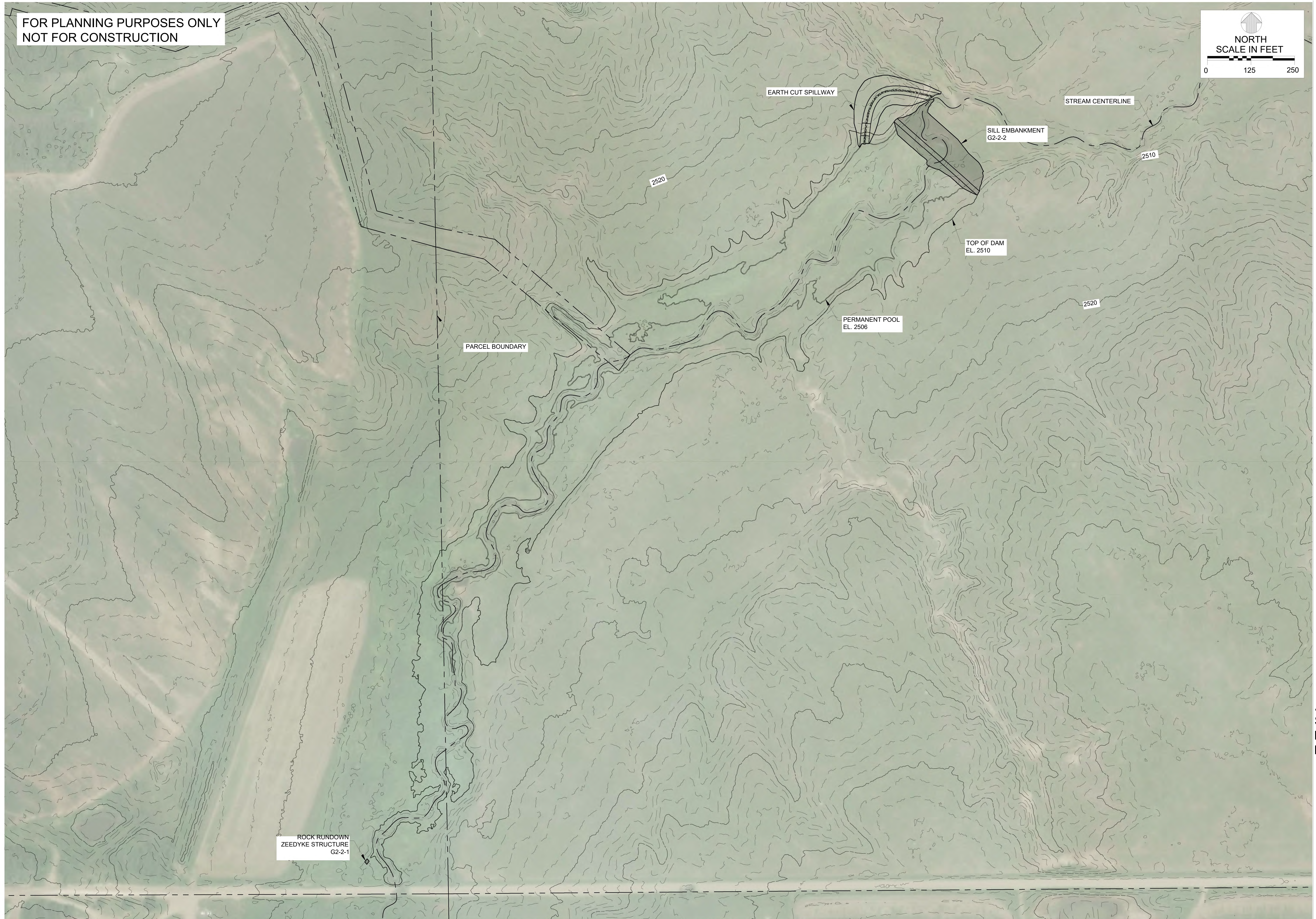
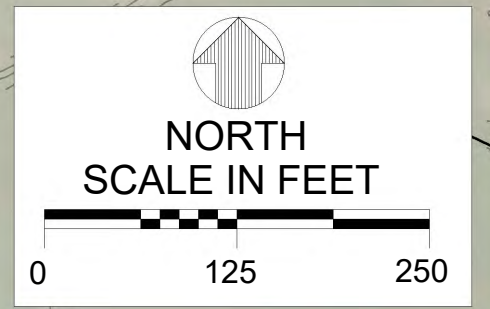


**UPSTREAM/DOWNSTREAM TIE-IN**  
NOT TO SCALE



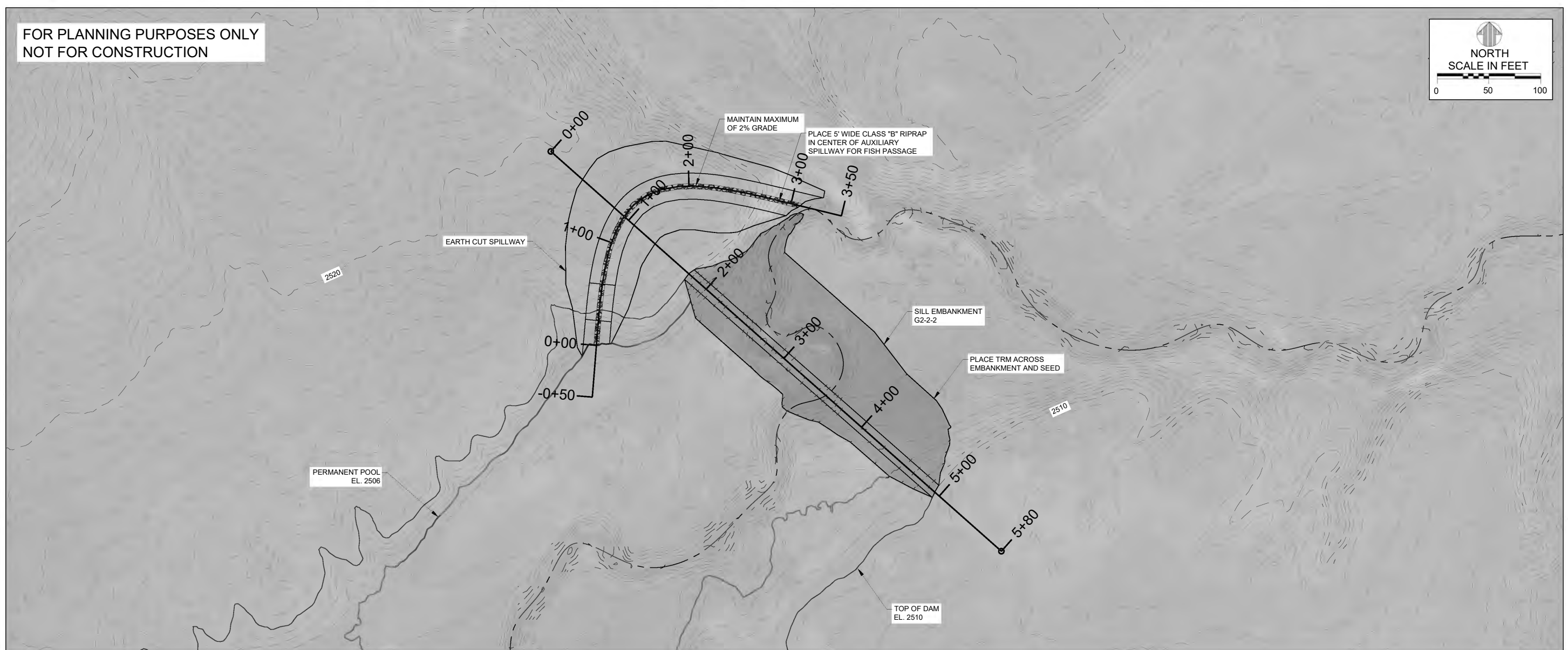
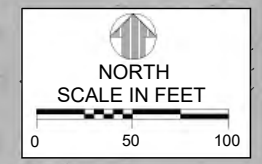
**CROSS-SECTION A**  
NOT TO SCALE  
C4.9 C4.9

FOR PLANNING PURPOSES ONLY  
NOT FOR CONSTRUCTION

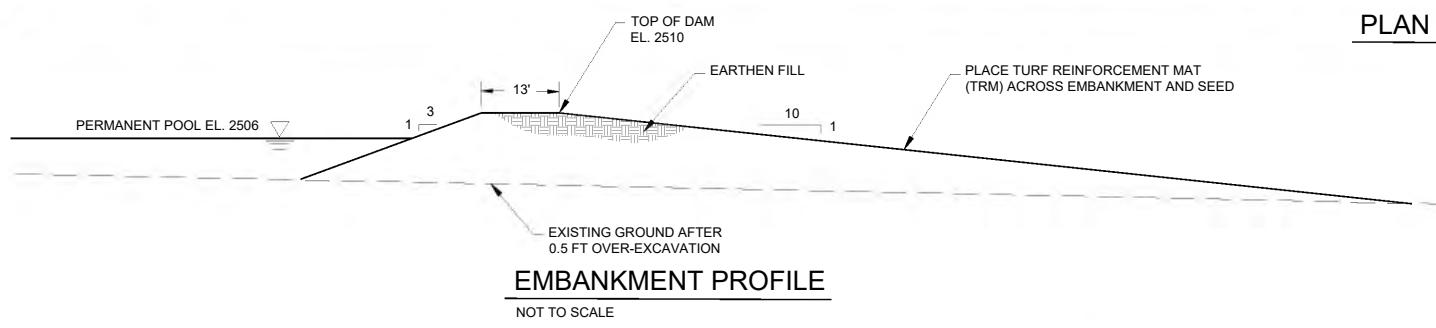




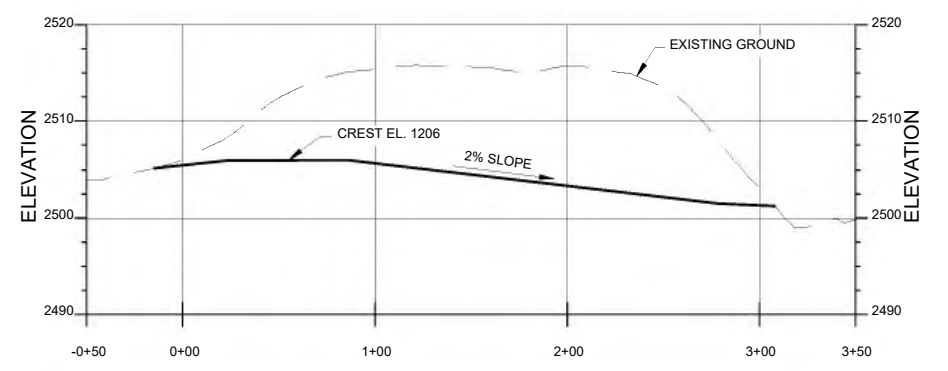
FOR PLANNING PURPOSES ONLY  
NOT FOR CONSTRUCTION



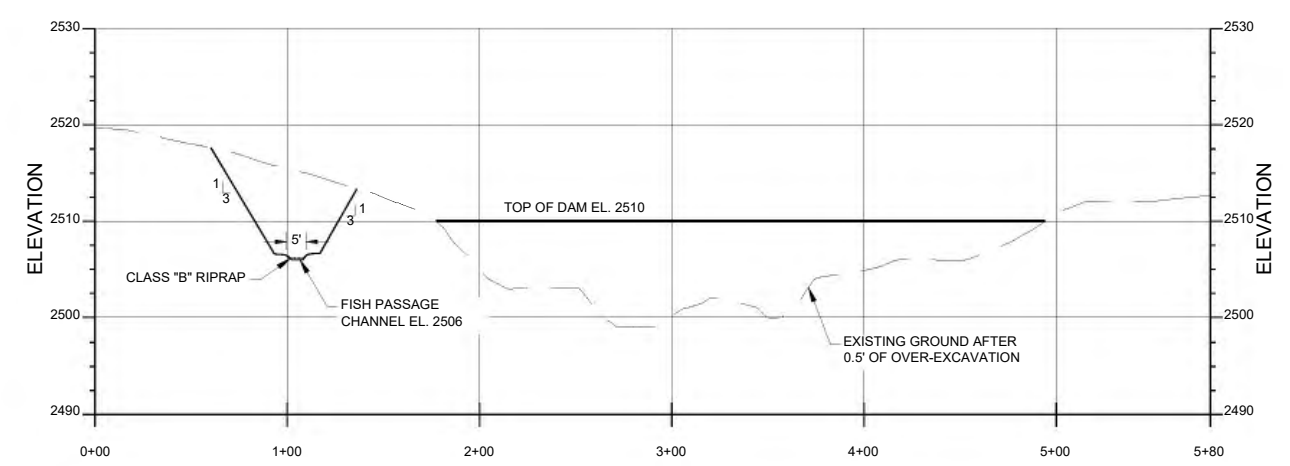
PLAN VIEW



EMBANKMENT PROFILE  
NOT TO SCALE



AUXILIARY SPILLWAY PROFILE

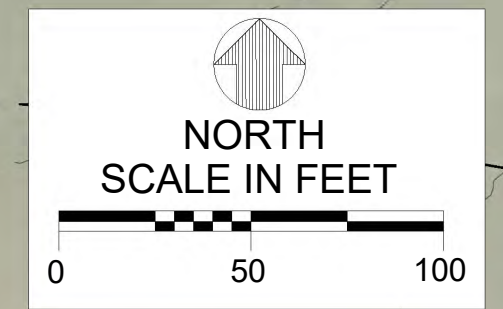


BONE AND LONG PINE CREEKS WATERSHED PLAN-EA  
MIDDLE NIOBRARA NATURAL RESOURCES DISTRICT  
BONE, CHERRY, AND ROCK COUNTIES  
2021

TITLE  
APE 6  
SILL WITH FISH  
PASSAGE  
PLAN AND  
PROFILE

SHEET  
C4.11

FOR PLANNING PURPOSES ONLY  
NOT FOR CONSTRUCTION

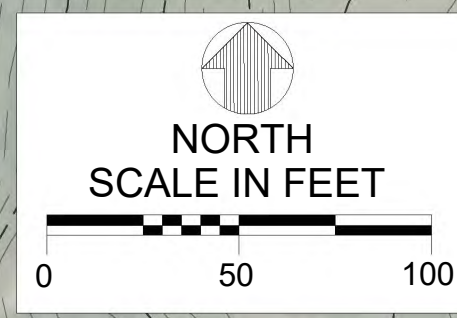


TITLE  
ARA 7  
UPSTREAM  
RIVER  
RESTORATION  
STRUCTURES

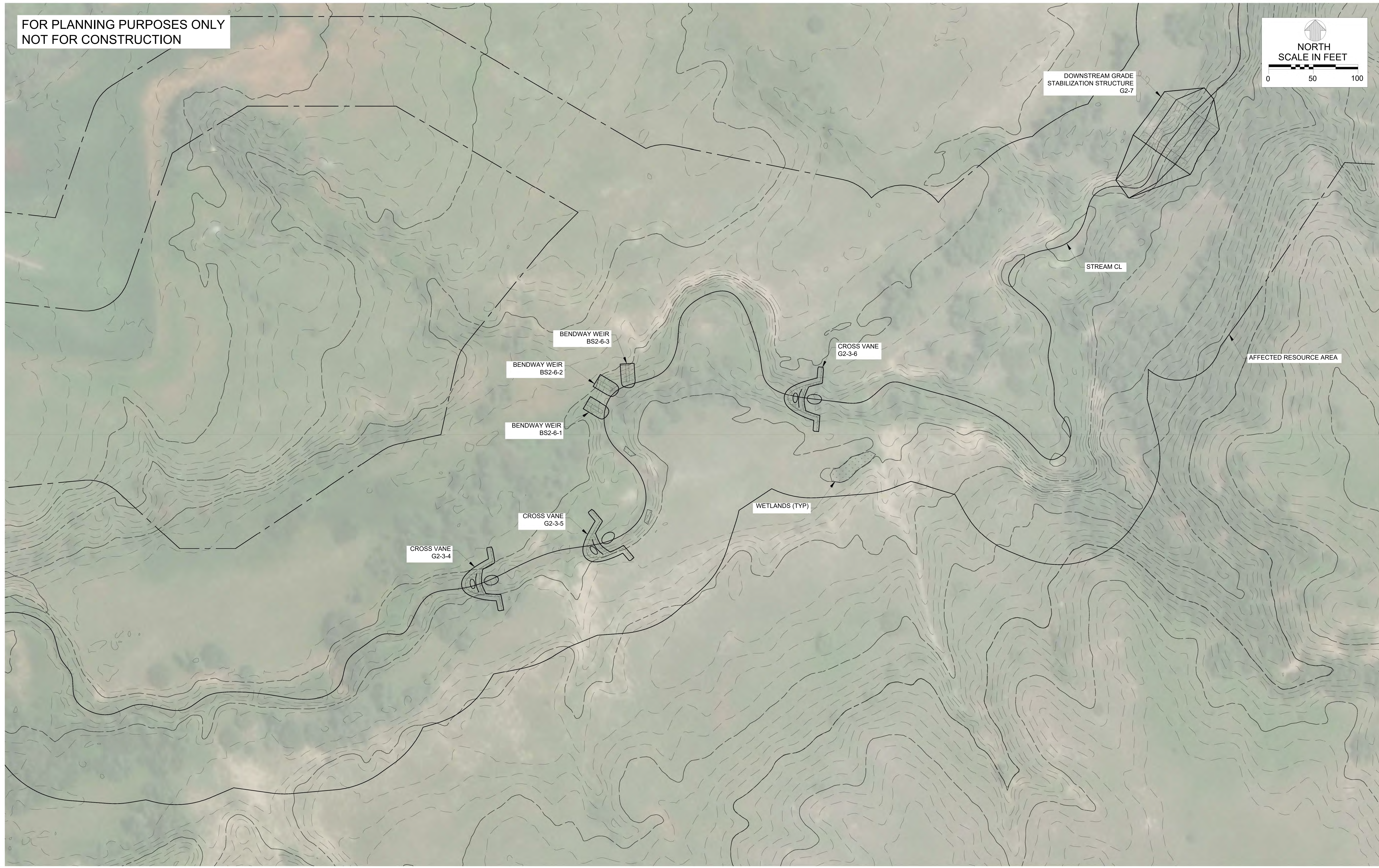
SHEET  
C4.12

PLAN VIEW

FOR PLANNING PURPOSES ONLY  
NOT FOR CONSTRUCTION



BONE AND LONG PINE CREEKS WATERSHED PLAN-EA  
MIDDLE NIOBRARA NATURAL RESOURCES DISTRICT  
BONE, CHERRY, AND ROCK COUNTIES  
2021

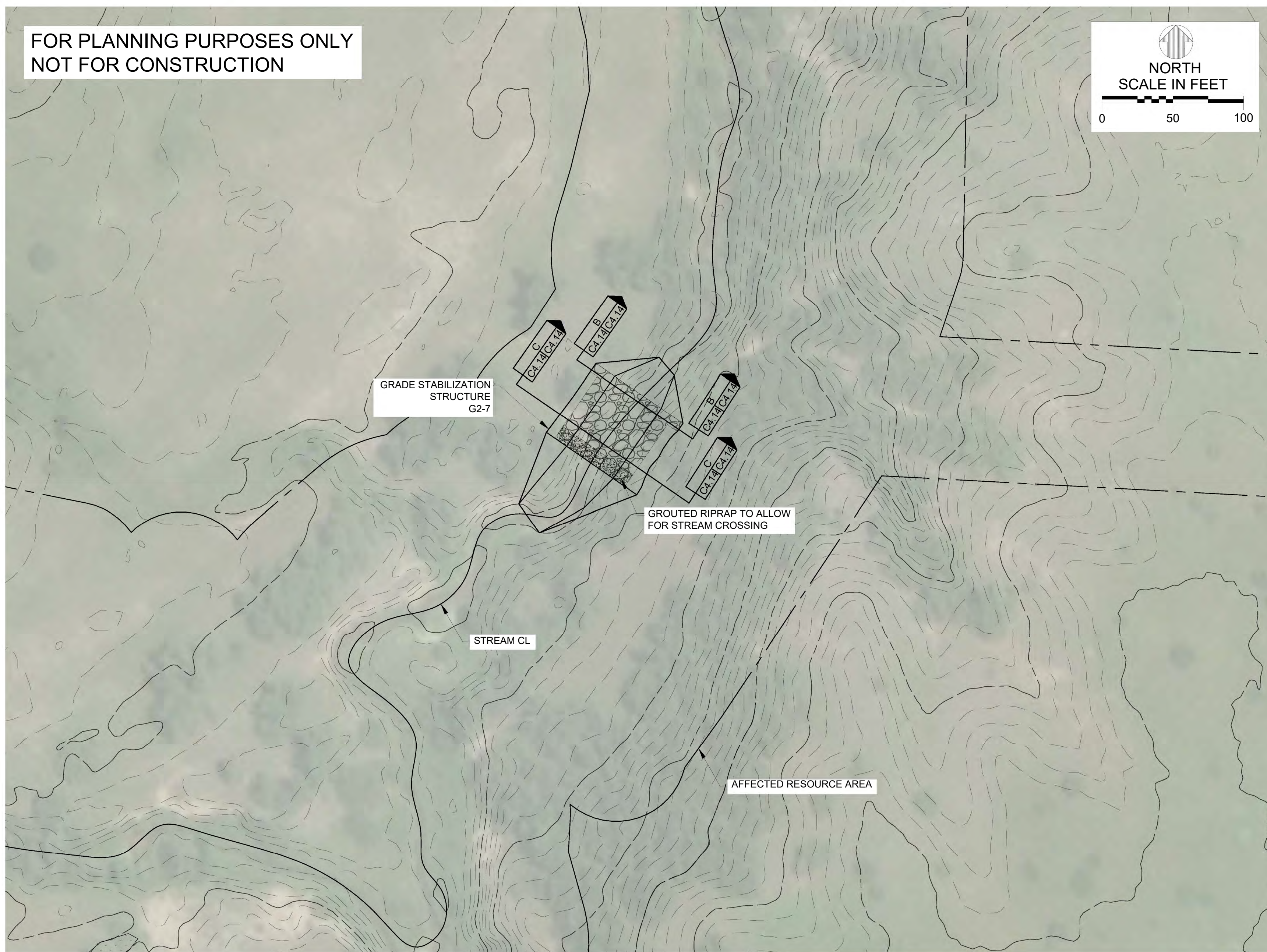
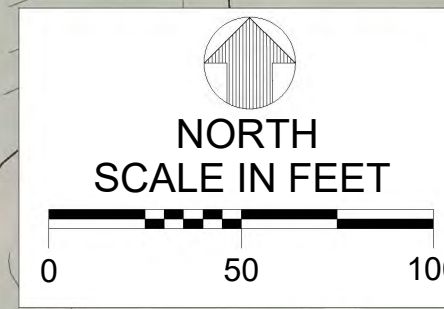


TITLE  
ARA 7  
DOWNSTREAM  
RESTORATION  
STRUCTURES

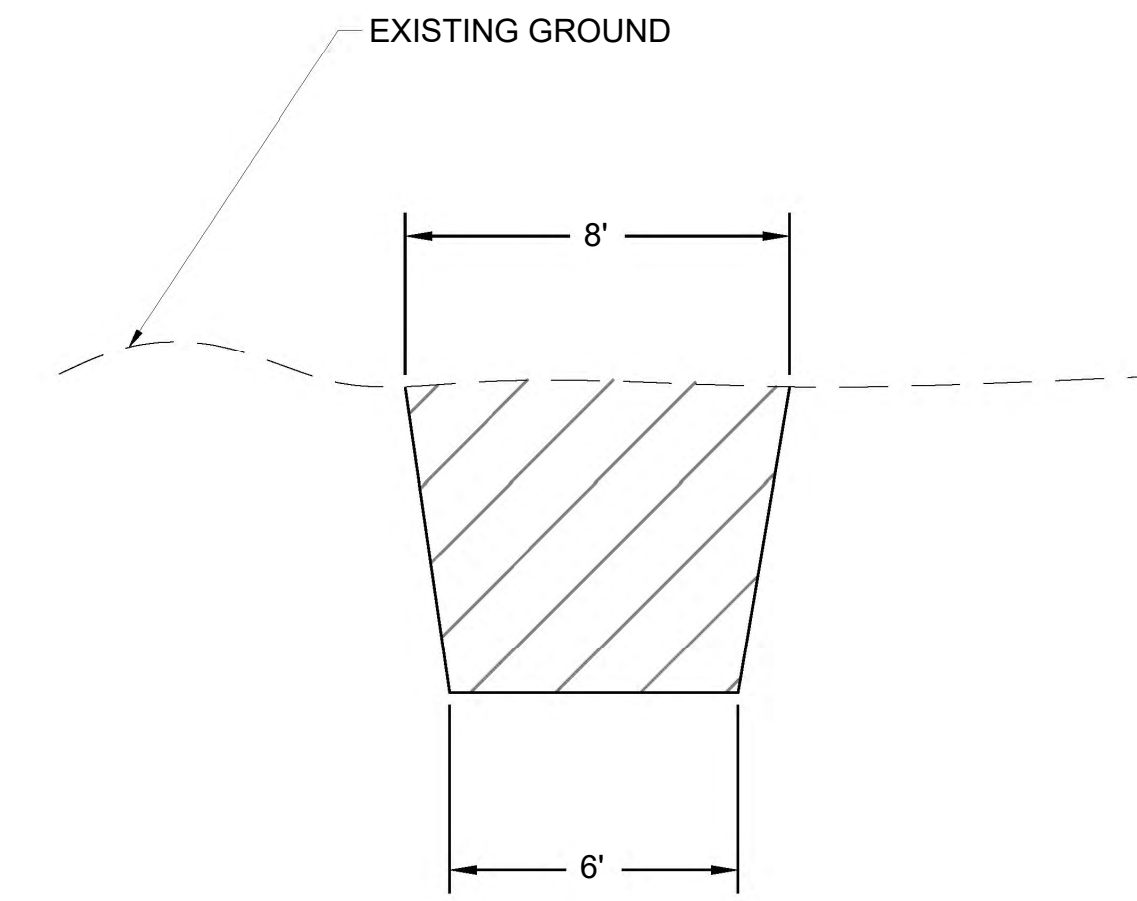
SHEET  
C4.13

PLAN VIEW

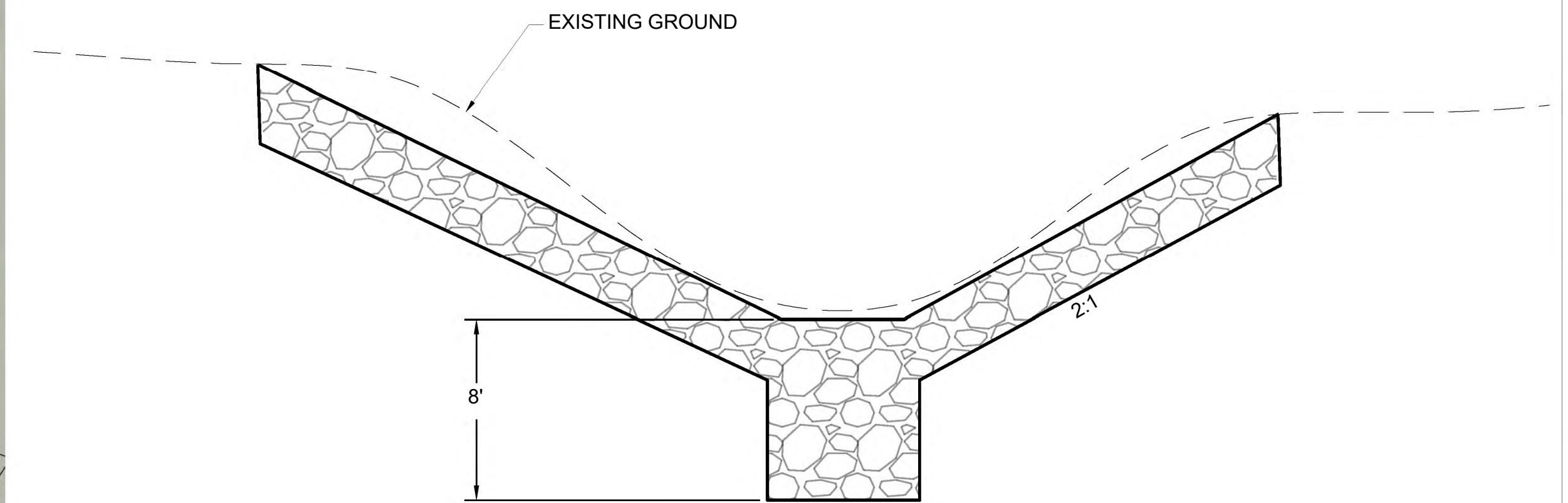
FOR PLANNING PURPOSES ONLY  
NOT FOR CONSTRUCTION



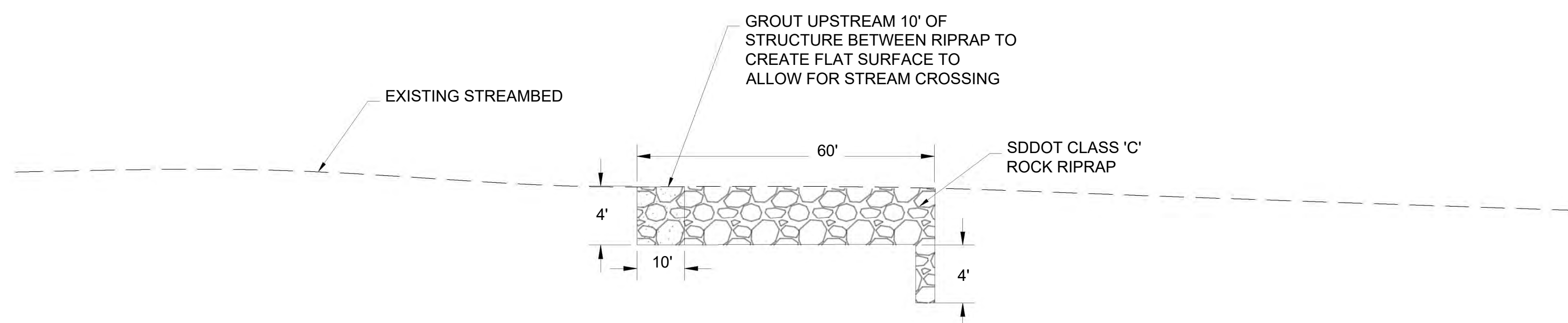
PLAN VIEW



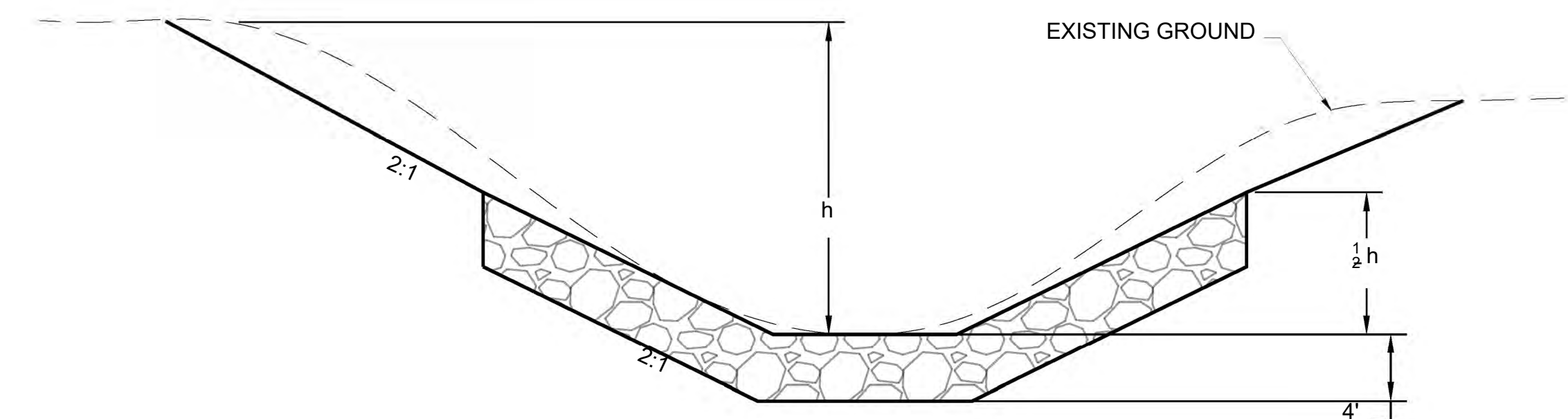
SILL DETAIL  
NOT TO SCALE



SILL CROSS-SECTION B  
NOT TO SCALE

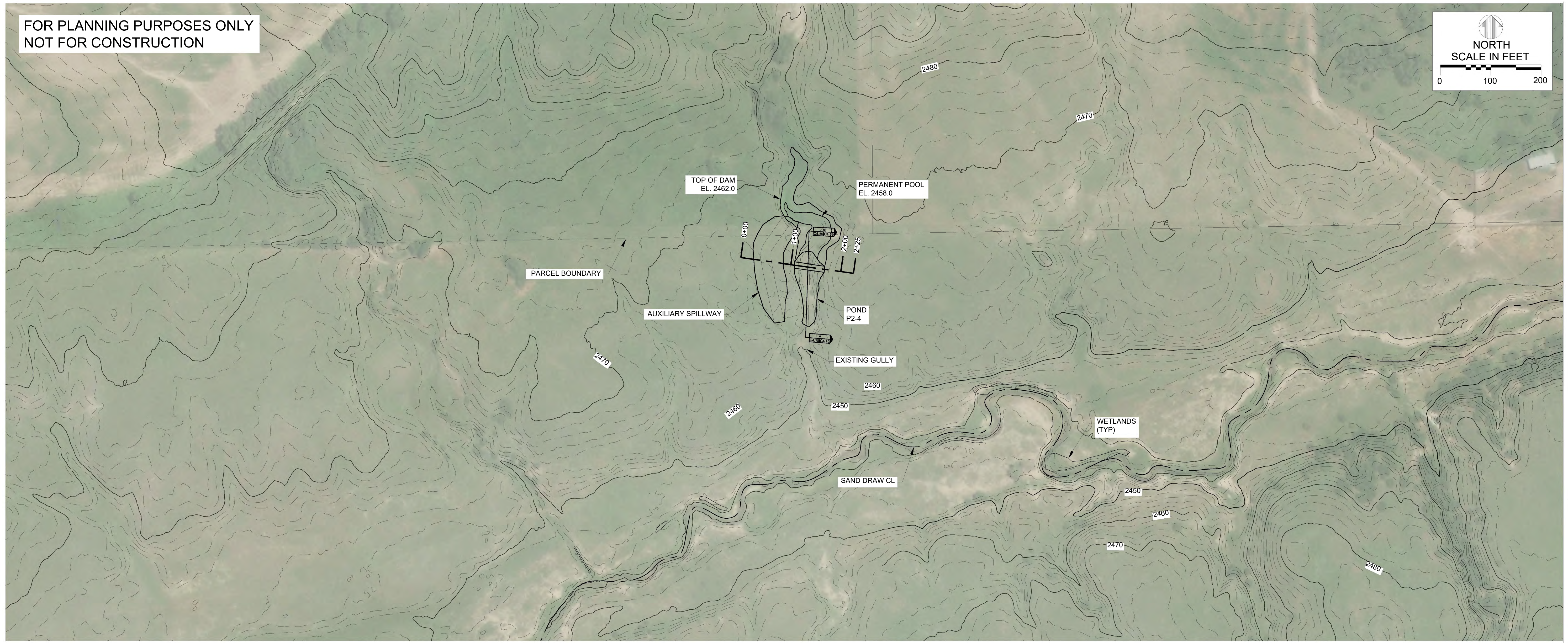
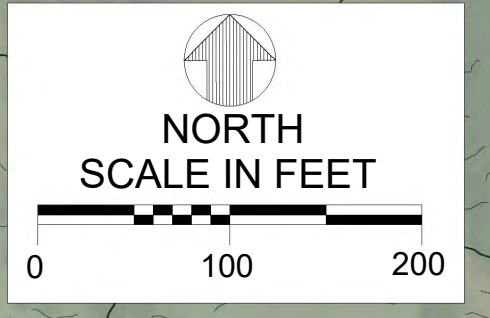


PROFILE VIEW  
NOT TO SCALE

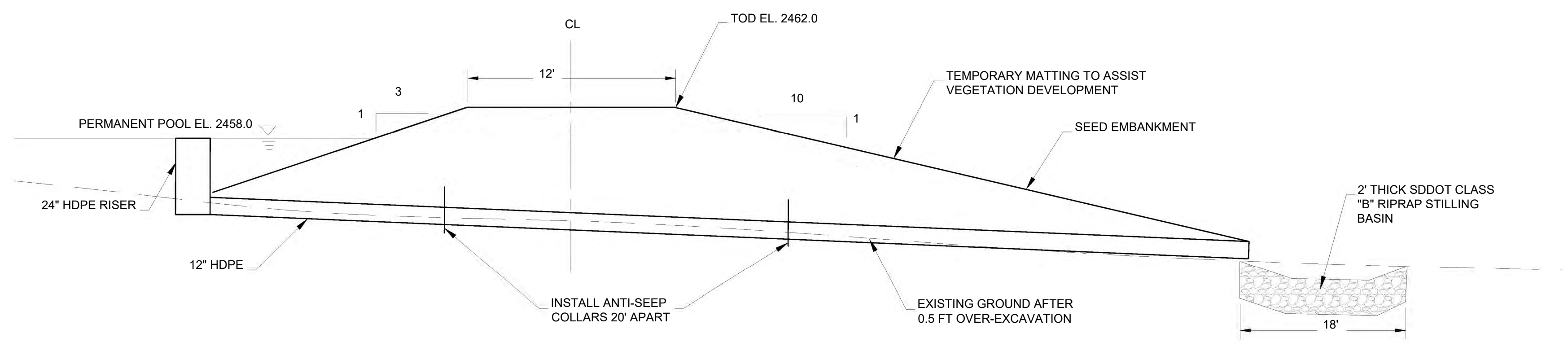
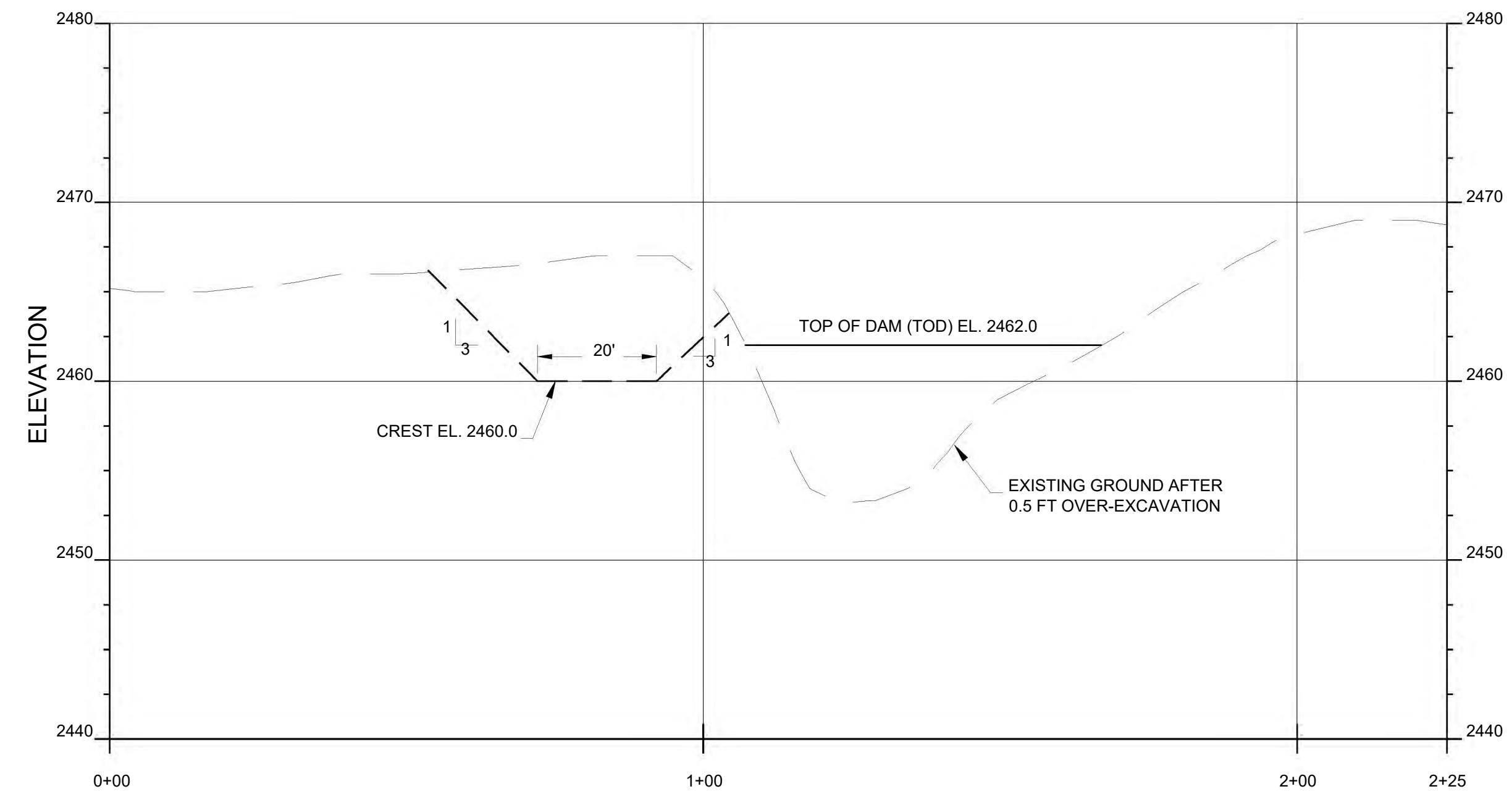


ROCK RAMP DETAIL C  
NOT TO SCALE

FOR PLANNING PURPOSES ONLY  
NOT FOR CONSTRUCTION



BONE AND LONG PINE CREEKS WATERSHED PLAN-EA  
MIDDLE NIOBRARA NATURAL RESOURCES DISTRICT  
BONE, CHERRY, AND ROCK COUNTIES  
2021



POND PROFILE A  
NOT TO SCALE C4.15 C4.15

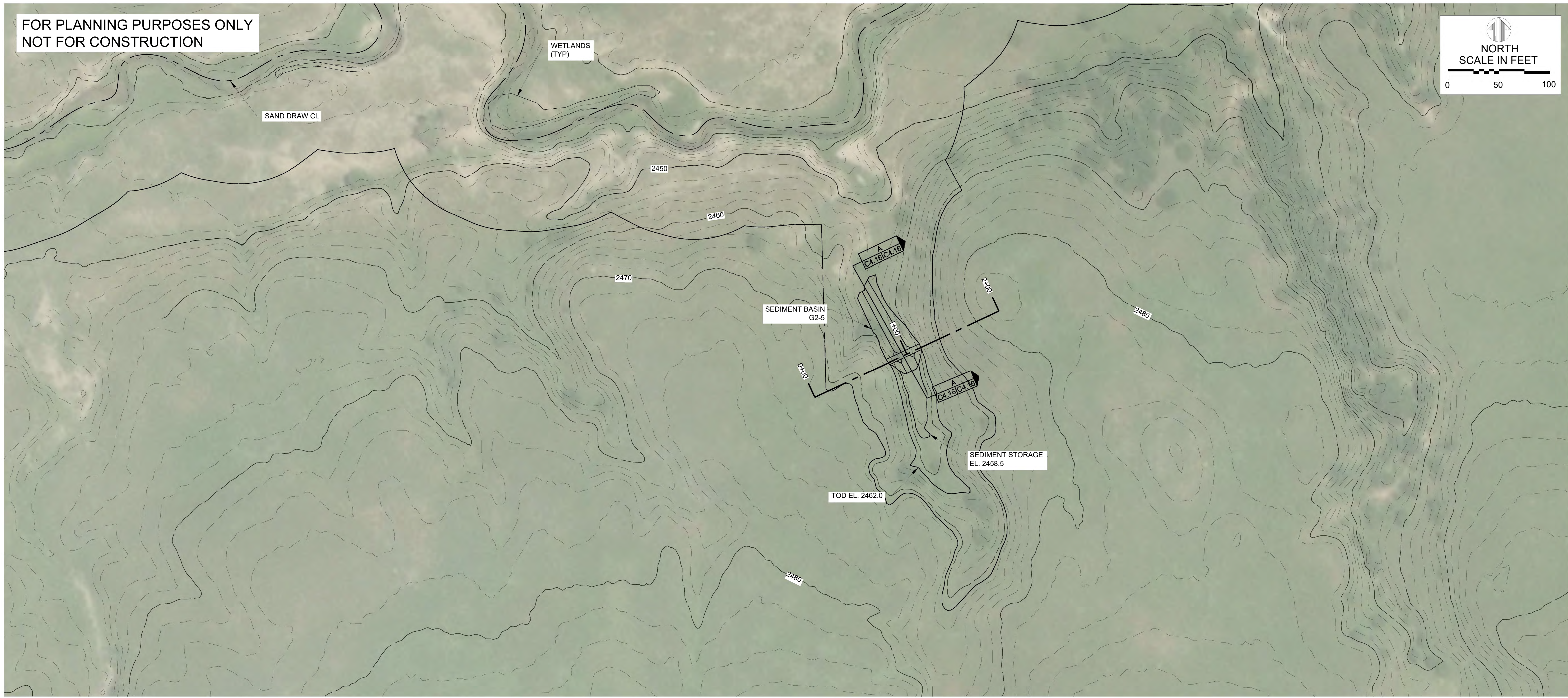
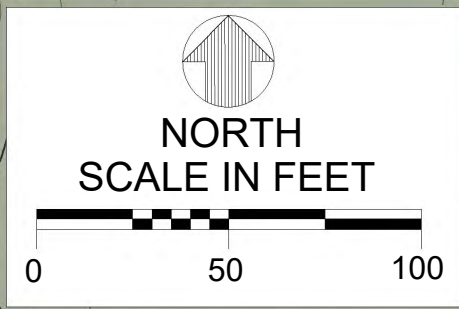
TITLE

ARA 7  
POND

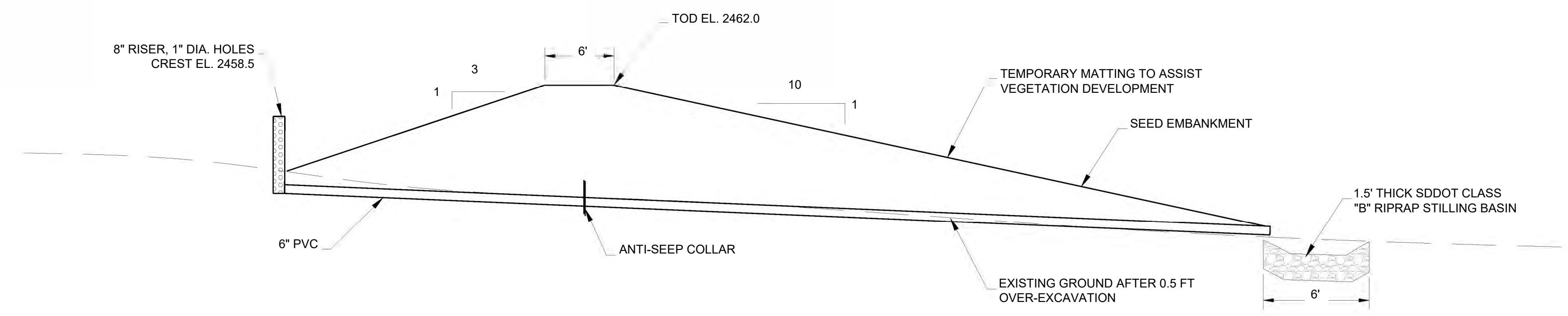
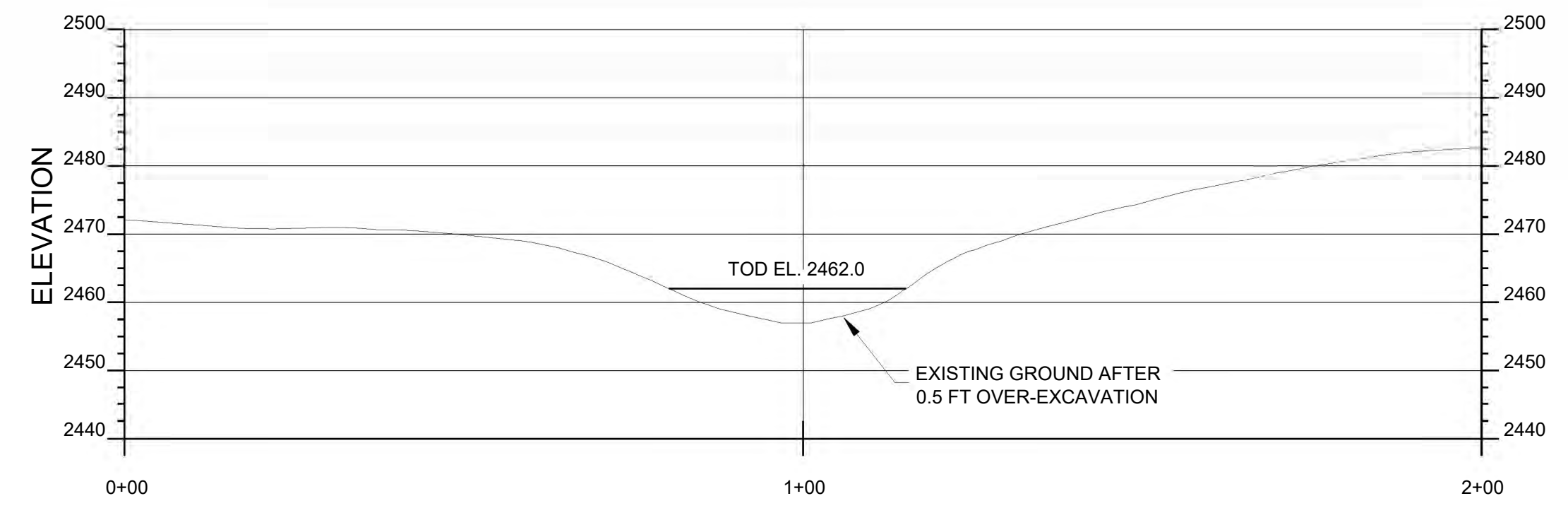
SHEET

C4.15

FOR PLANNING PURPOSES ONLY  
NOT FOR CONSTRUCTION



BONE AND LONG PINE CREEKS WATERSHED PLAN-EA  
MIDDLE NIOBRARA NATURAL RESOURCES DISTRICT  
BONE, CHERRY, AND ROCK COUNTIES  
2021



SEDIMENT BASIN PROFILE A  
NOT TO SCALE

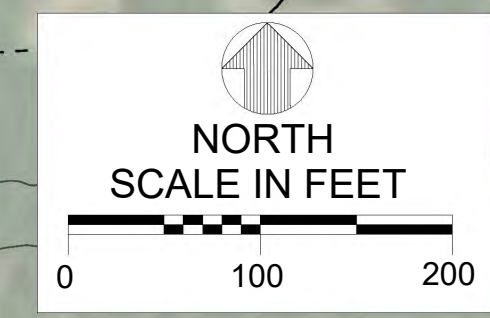
TITLE

ARA 7  
SEDIMENT  
BASIN

SHEET

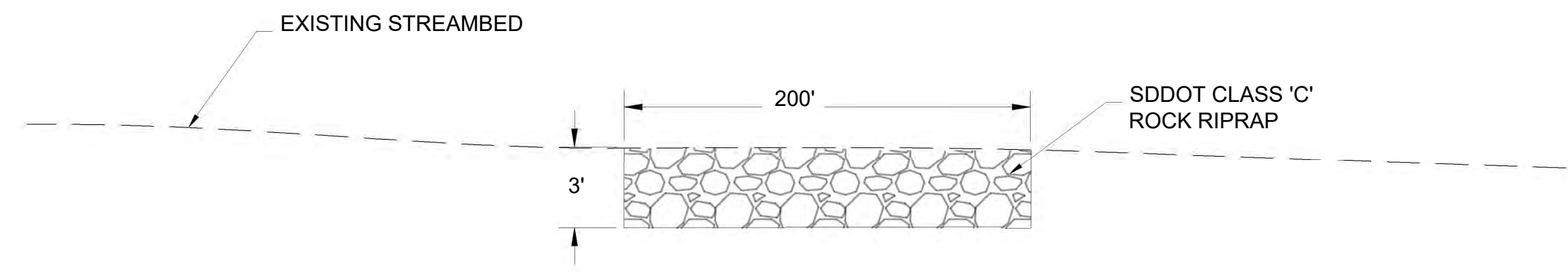
C4.16

FOR PLANNING PURPOSES ONLY  
NOT FOR CONSTRUCTION

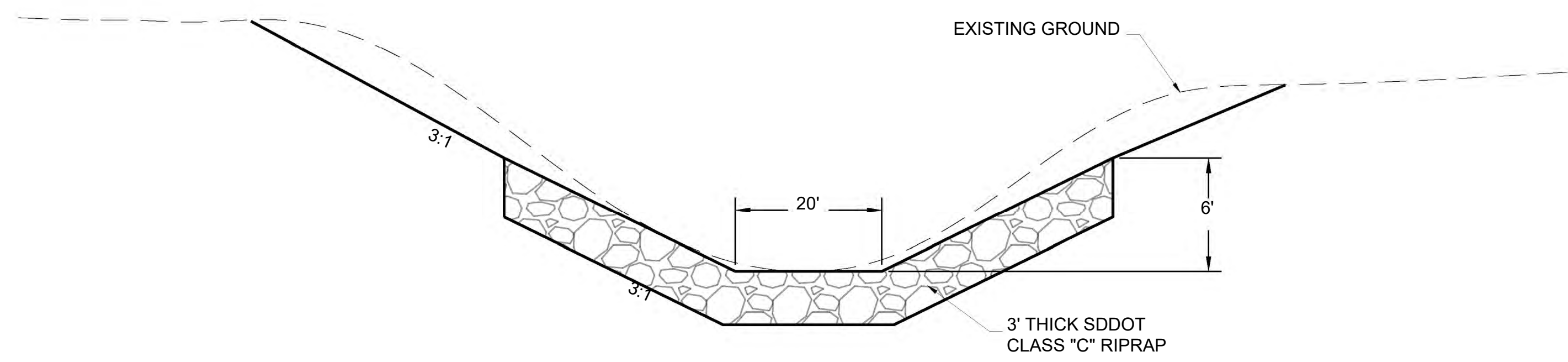


BONE AND LONG PINE CREEKS WATERSHED PLANE-A  
MIDDLE NIOBRARA NATURAL RESOURCES DISTRICT  
BONE, CHERRY, AND ROCK COUNTIES  
2021

PLAN VIEW



ROCK RAMP PROFILE VIEW  
NOT TO SCALE



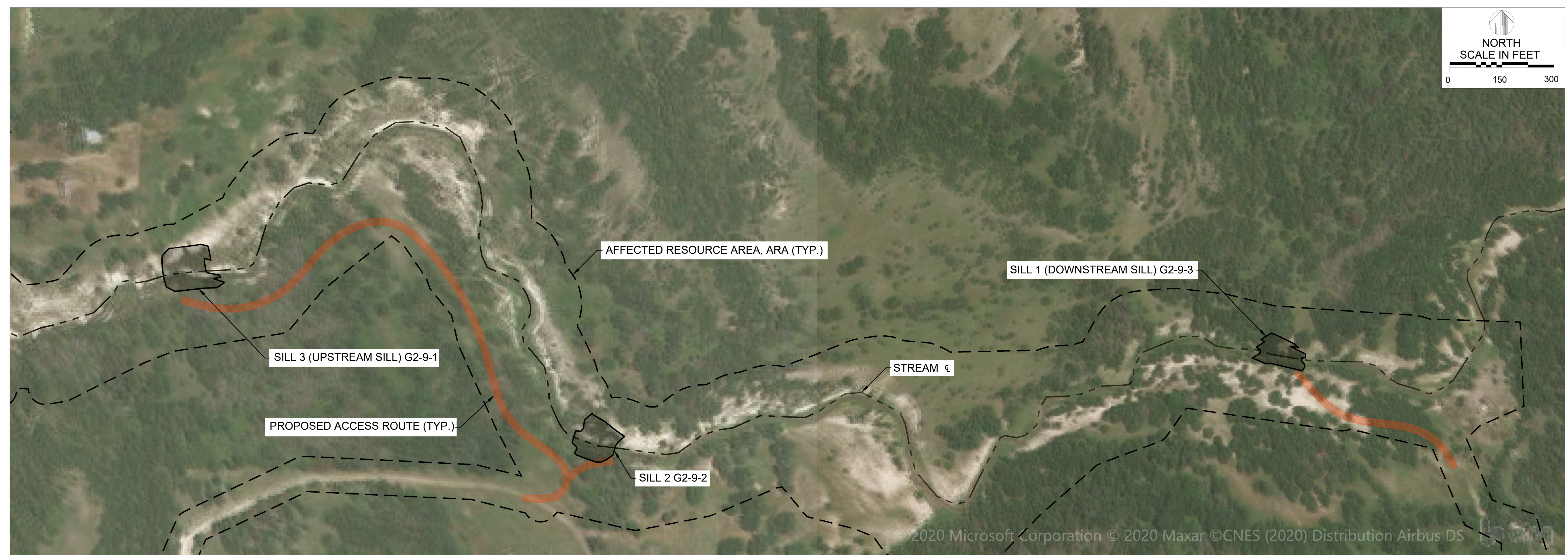
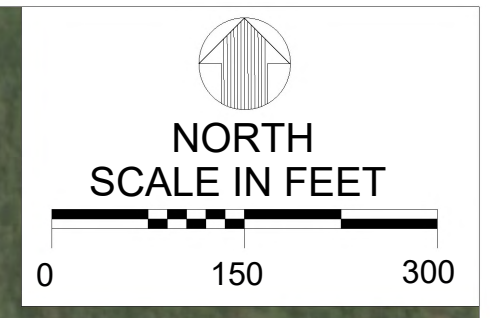
ROCK RAMP CROSS-SECTION  
NOT TO SCALE

TITLE

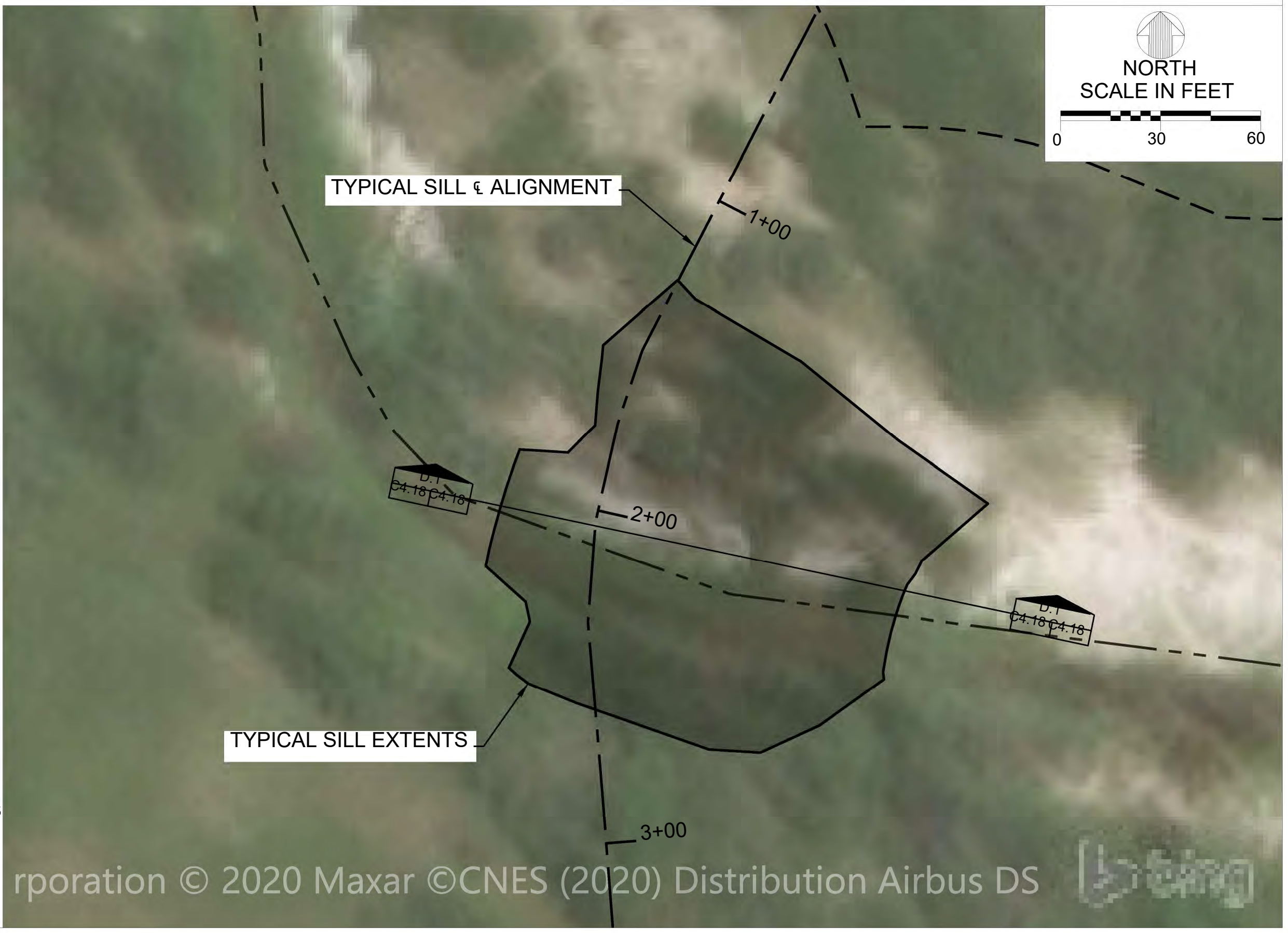
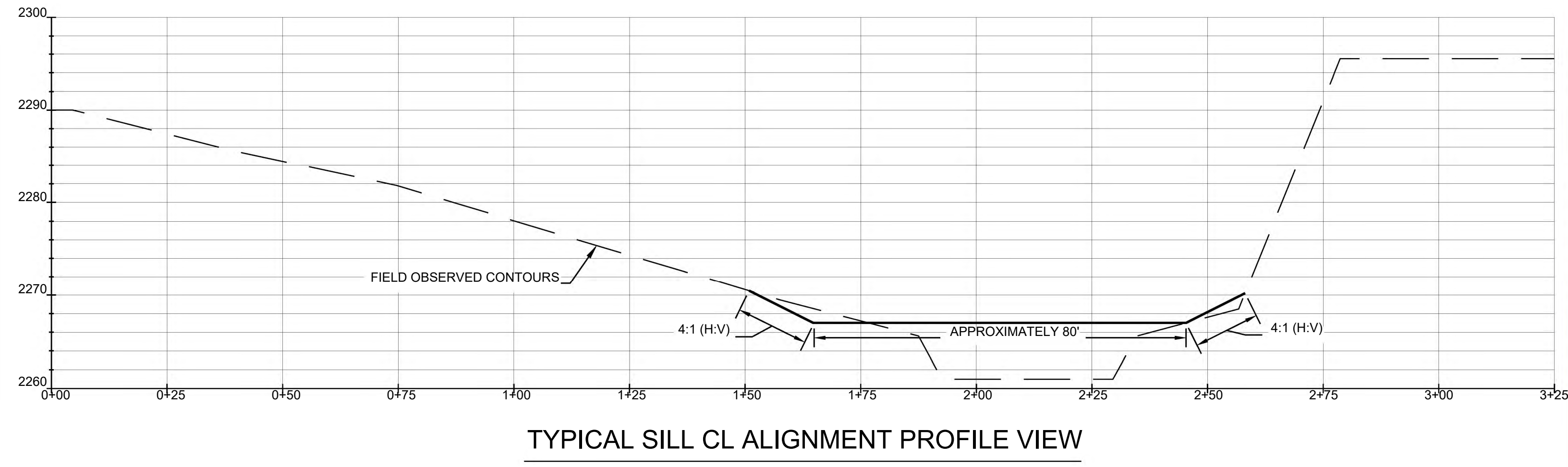
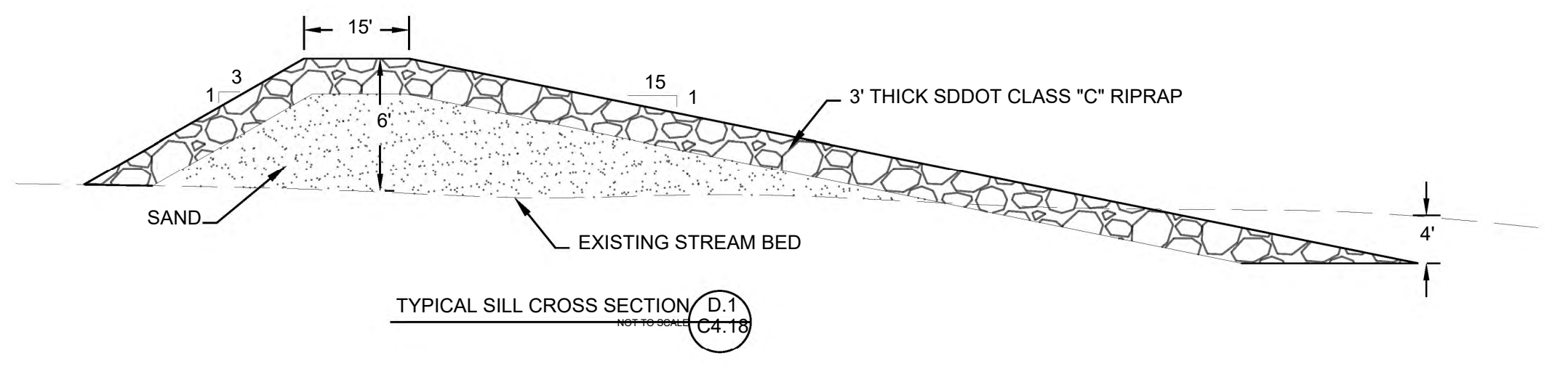
ARA 8  
ROCK  
RAMPS

SHEET

C4.17



PLAN VIEW

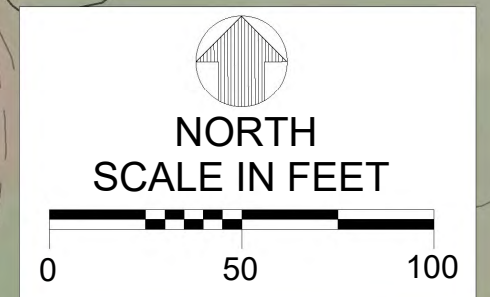


TITLE  
ARA 9  
SILL  
STRUCTURES

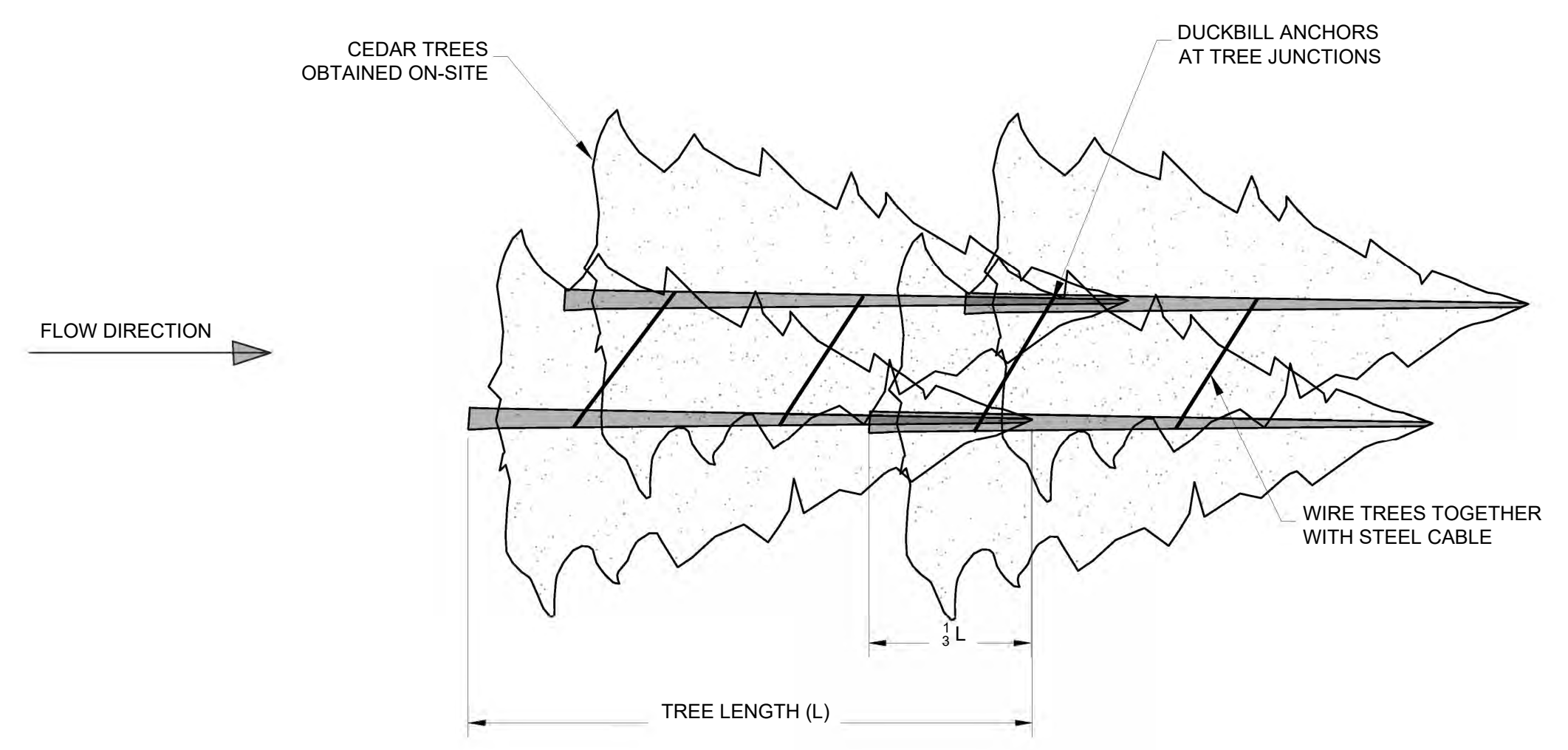
SHEET  
**C4.18**



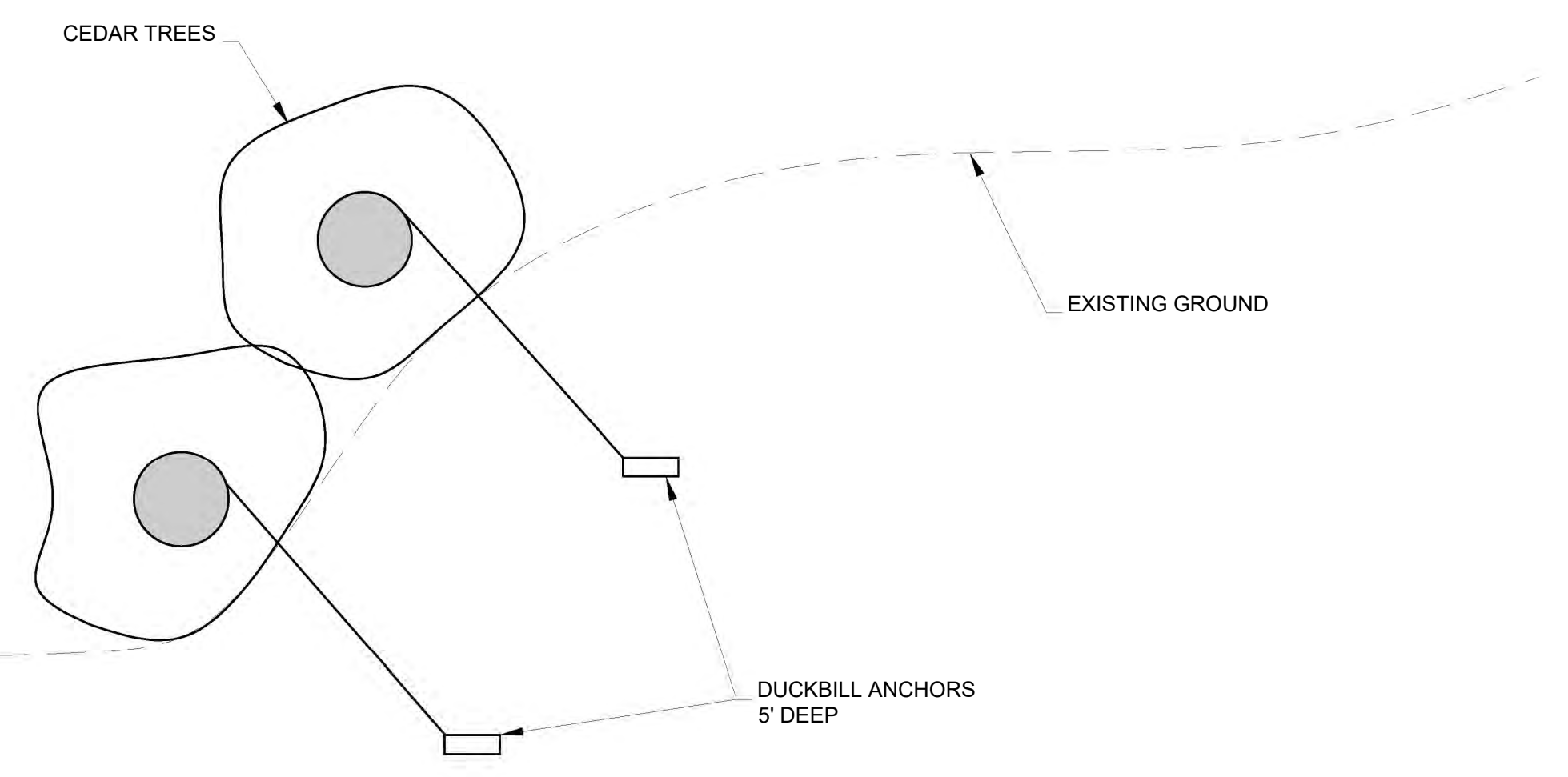
FOR PLANNING PURPOSES ONLY  
NOT FOR CONSTRUCTION



PLAN VIEW



**CEDAR TREE REVETMENT**  
NOT TO SCALE

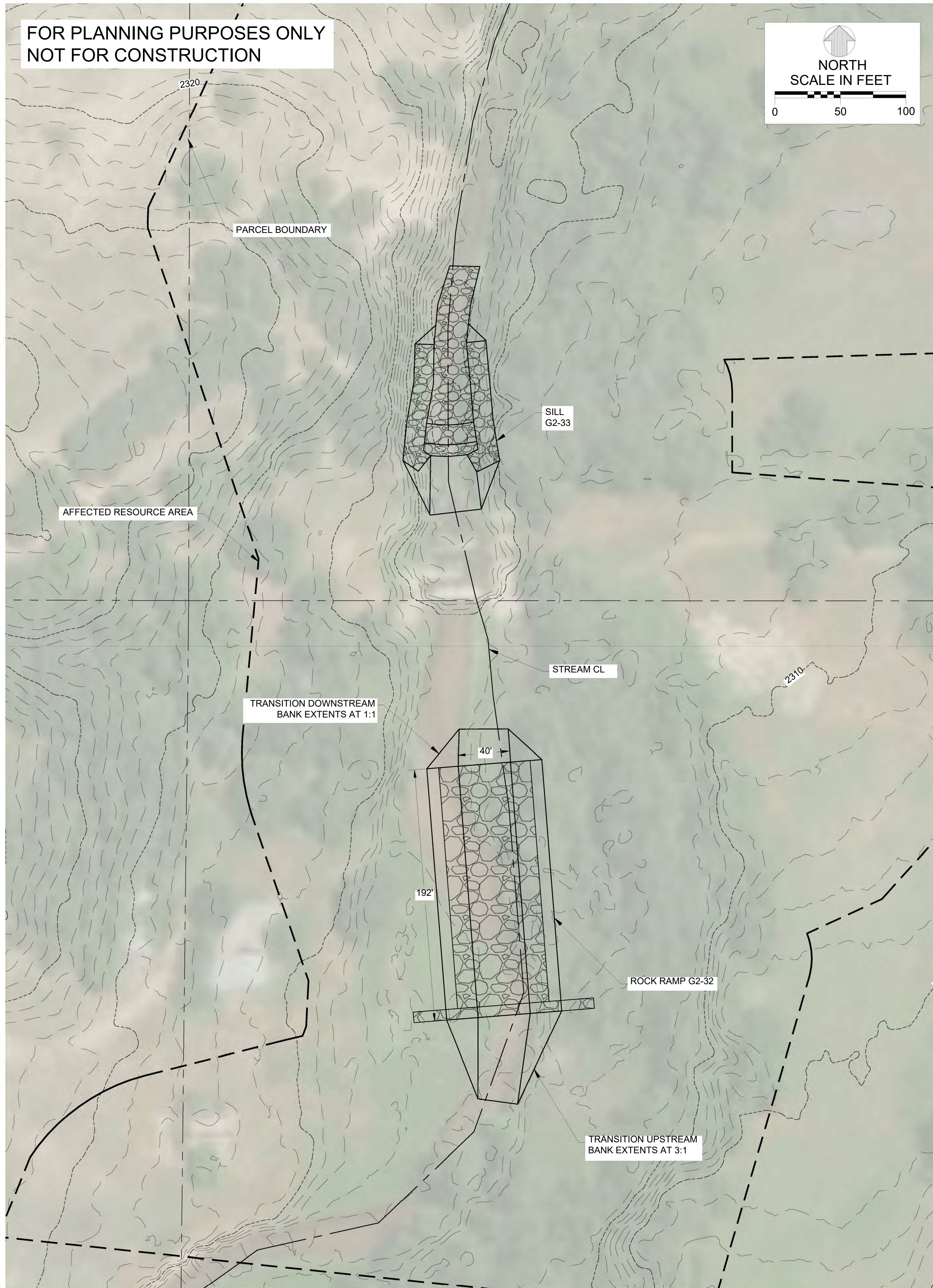
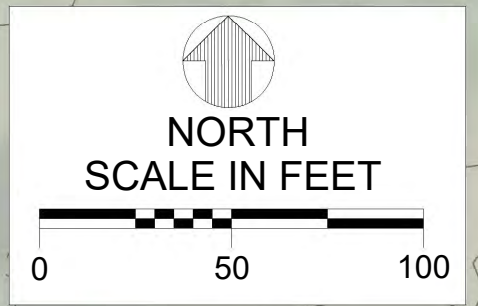


**CEDAR TREE REVETMENT CROSS-SECTION**  
NOT TO SCALE

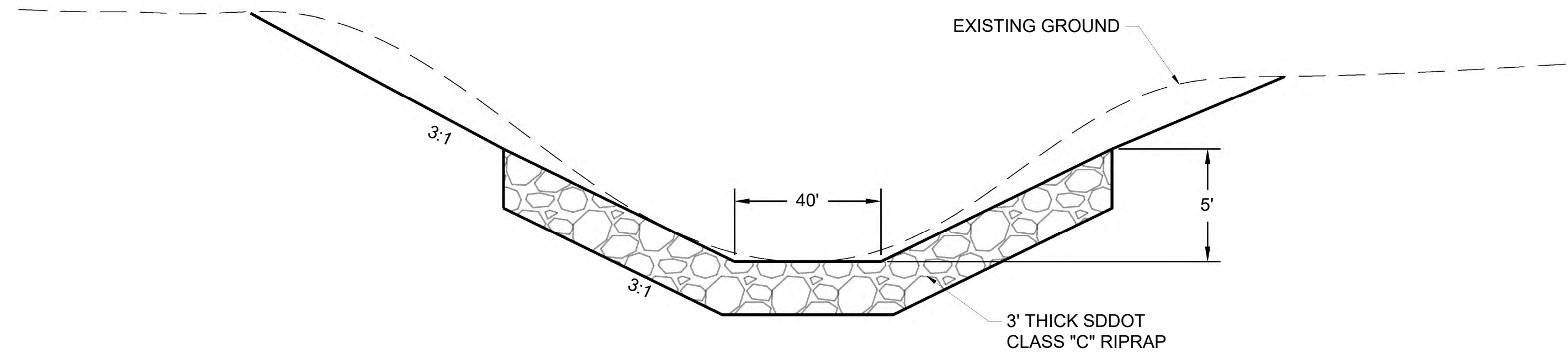
TITLE  
ARA 10 GRADE  
STABILIZATION  
STRUCTURE  
AND CEDAR  
REVETMENT

SHEET  
**C4.19**

FOR PLANNING PURPOSES ONLY  
NOT FOR CONSTRUCTION

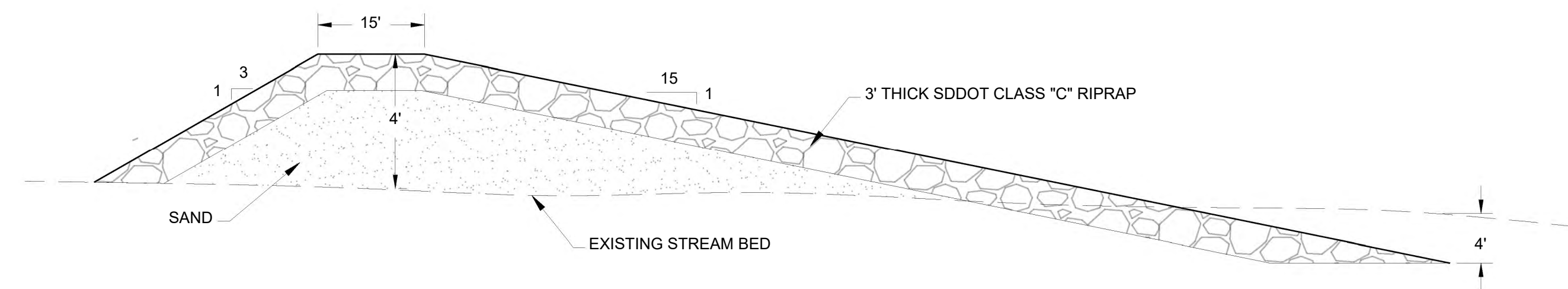


PLAN VIEW



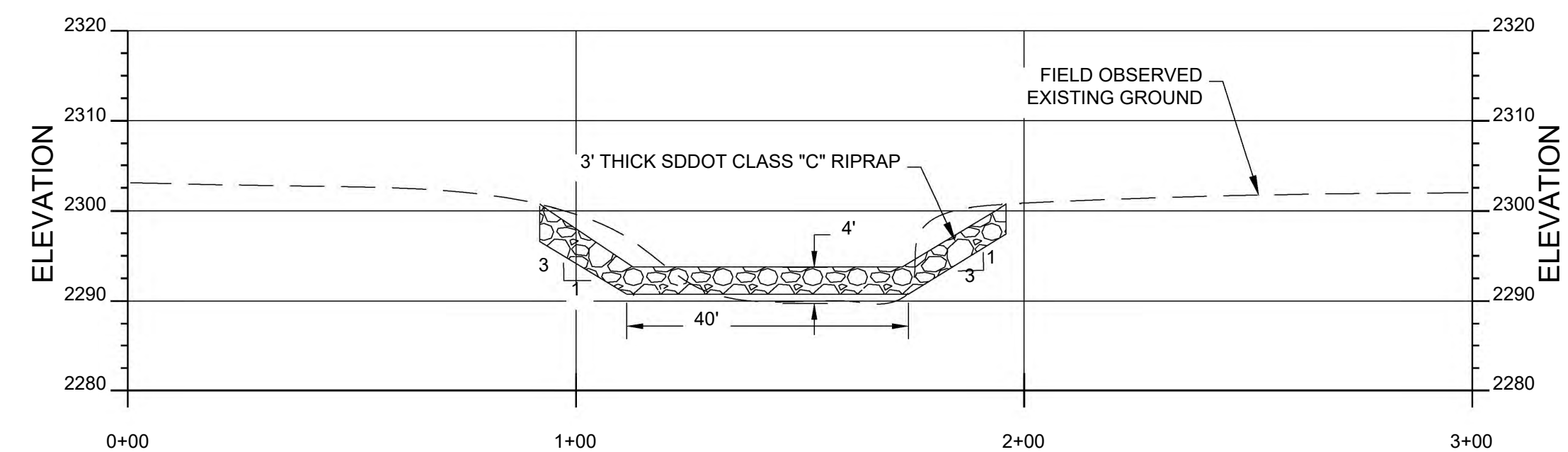
ROCK RAMP CROSS-SECTION

NOT TO SCALE



SILL PROFILE

NOT TO SCALE



SILL CROSS-SECTION

NOT TO SCALE

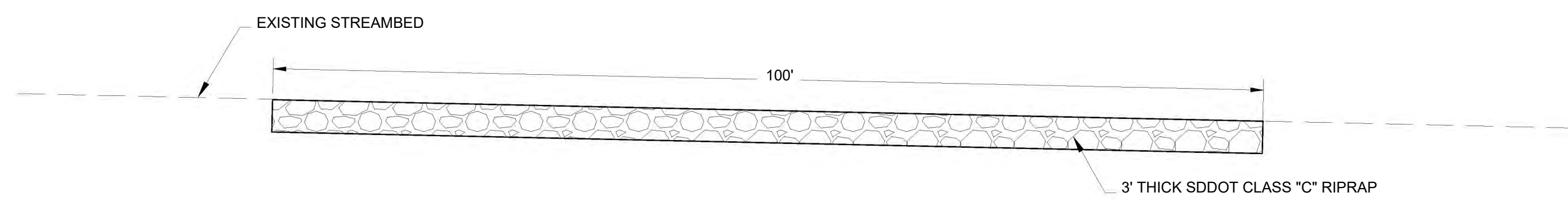
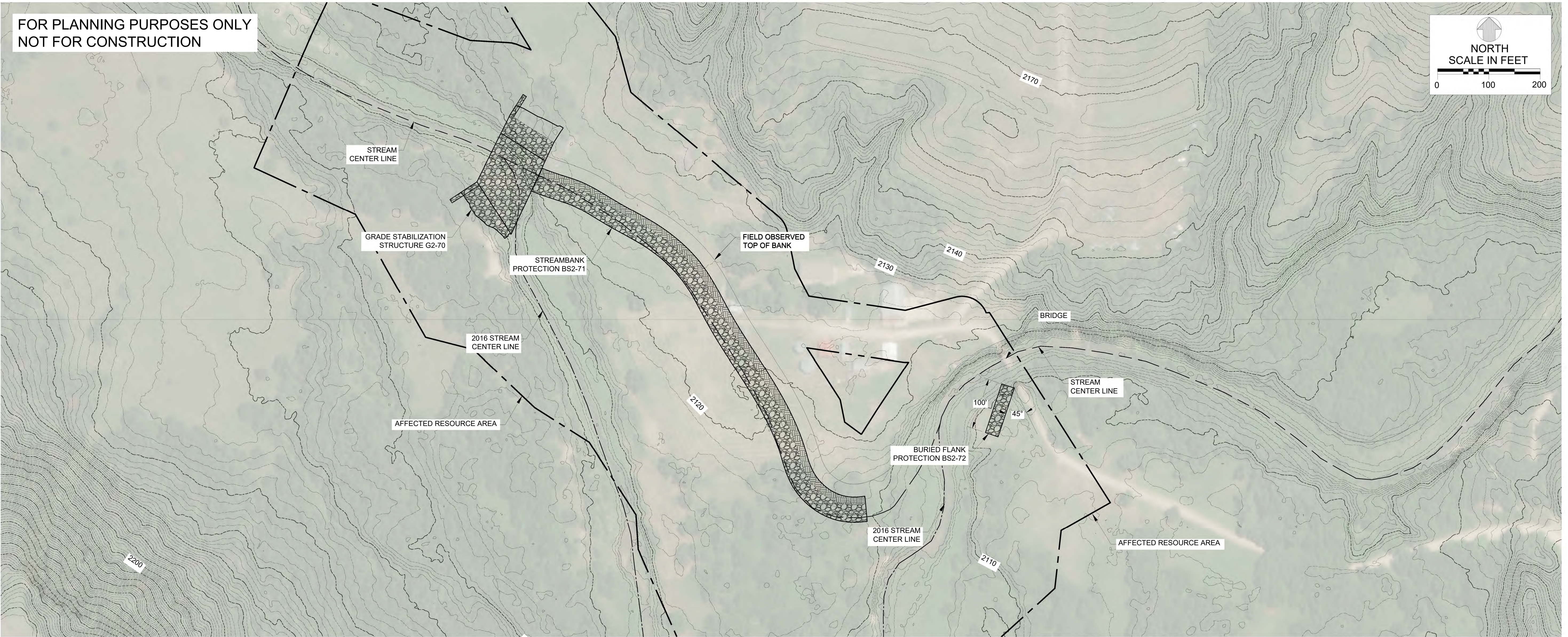
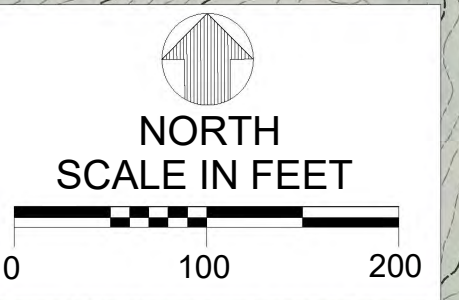
TITLE

ARA 11  
ROCK  
RAMP AND  
SILL


SHEET

C4.20

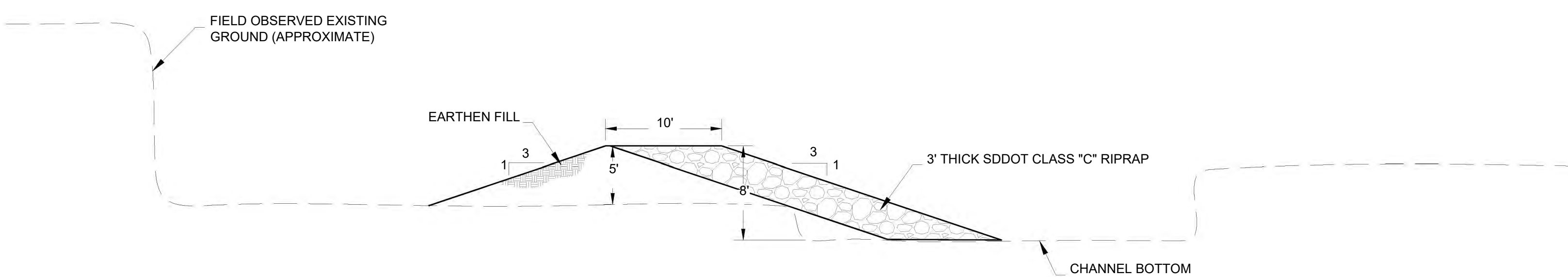
FOR PLANNING PURPOSES ONLY  
NOT FOR CONSTRUCTION



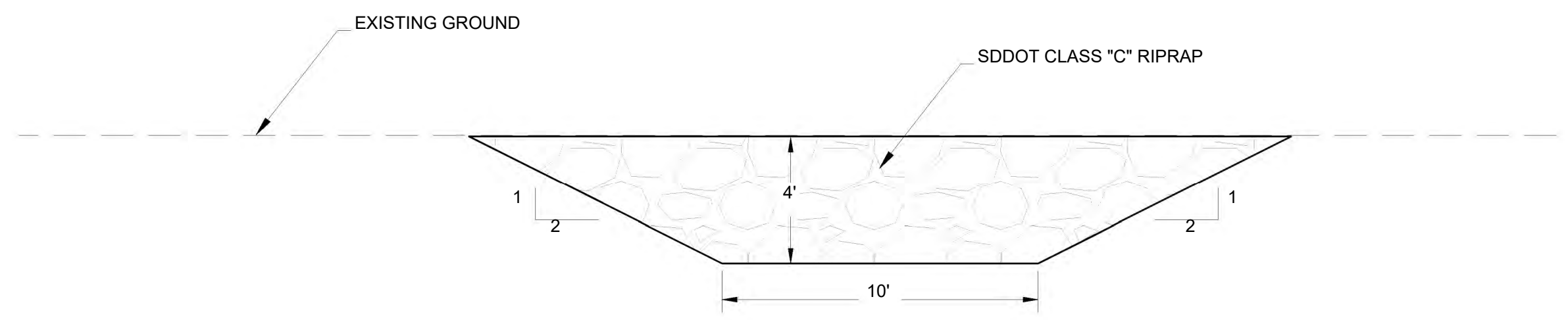
**GRADE STABILIZATION STRUCTURE PROFILE**  
NOT TO SCALE



**GRADE STABILIZATION STRUCTURE CROSS-SECTION**  
NOT TO SCALE

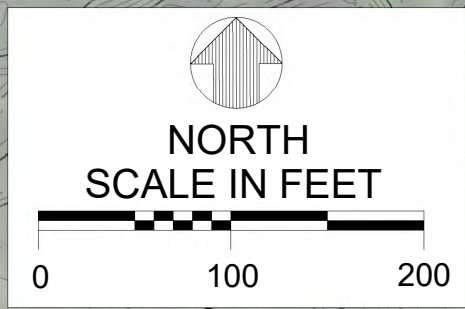


**STREAMBANK PROTECTION CROSS-SECTION**  
NOT TO SCALE



**BURIED FLANK PROTECTION CROSS-SECTION**  
NOT TO SCALE

FOR PLANNING PURPOSES ONLY  
NOT FOR CONSTRUCTION



PARCEL BOUNDARY

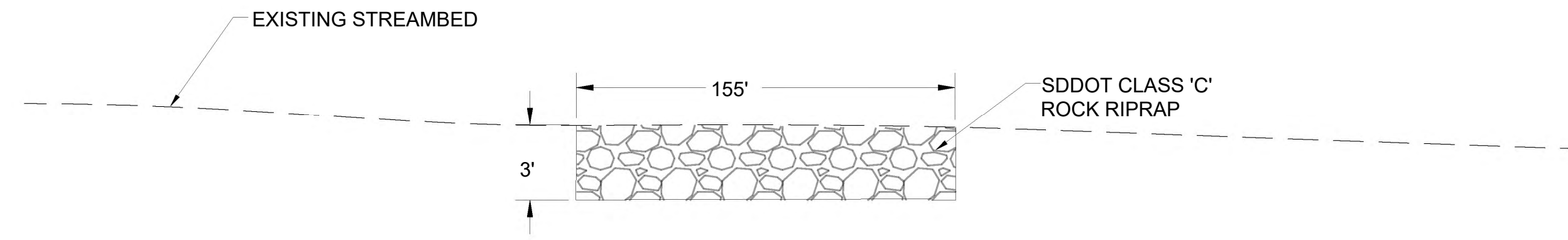
WETLANDS (TYP)

AFFECTED RESOURCE AREA

ROCK RAMP  
G2-46

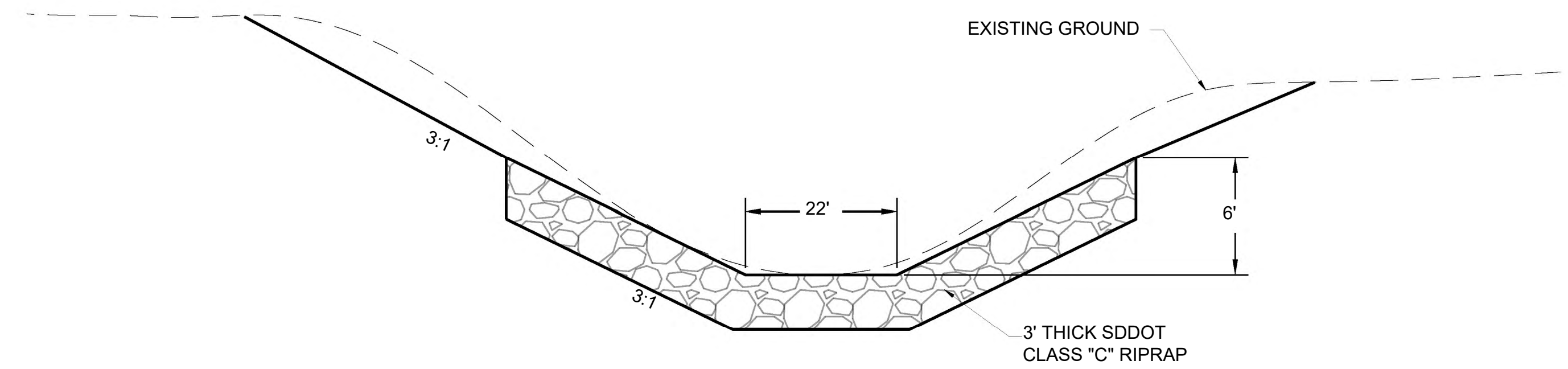
TOE PROTECTION  
BS2-45

PLAN VIEW



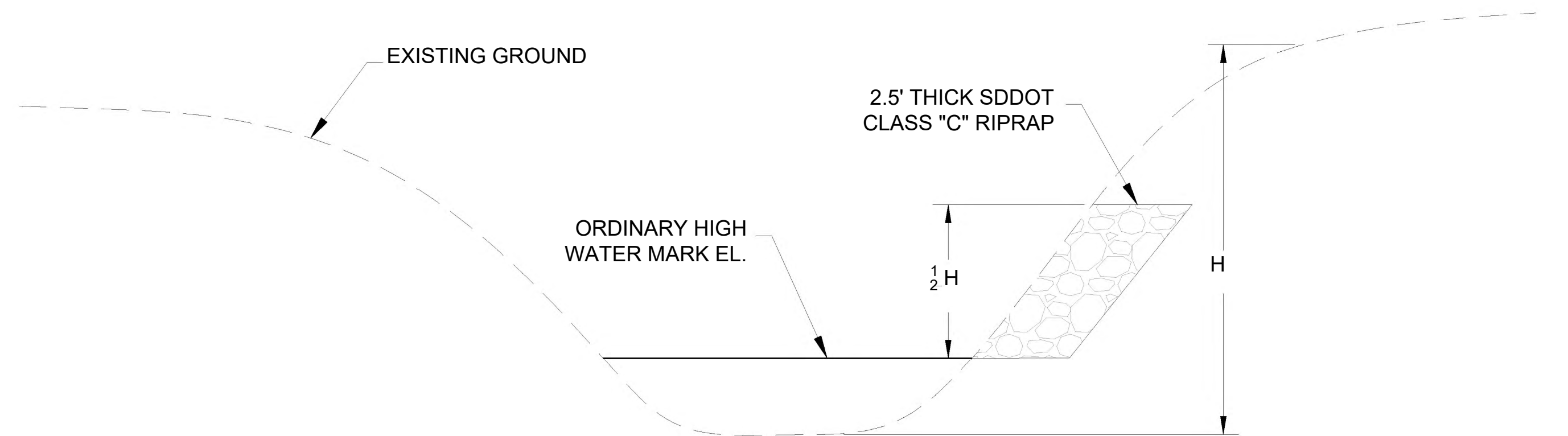
ROCK CHUTE PROFILE VIEW

NOT TO SCALE



ROCK CHUTE CROSS-SECTION

NOT TO SCALE



TOE PROTECTION CROSS-SECTION

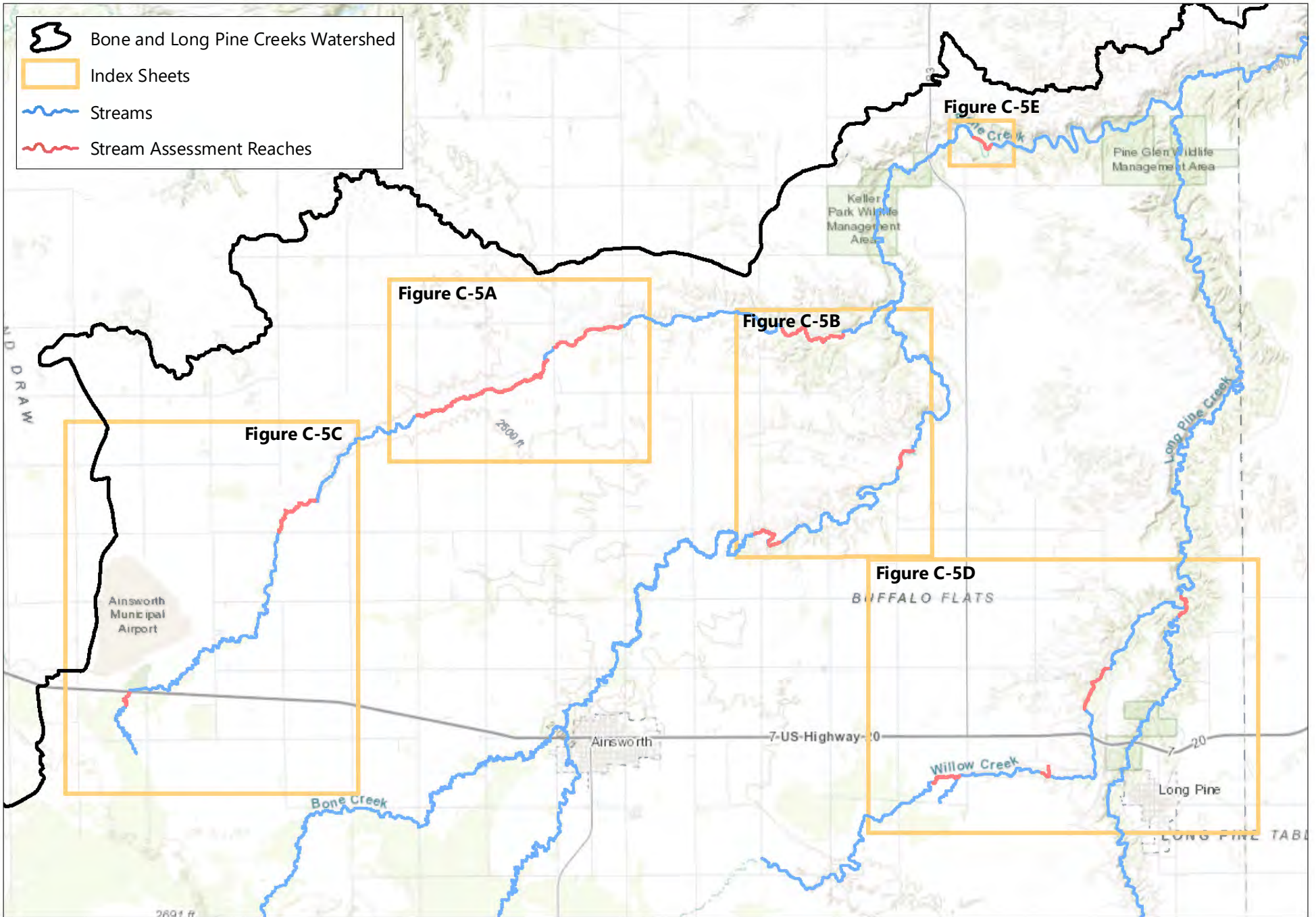
NOT TO SCALE

TITLE

ARA 13  
ROCK RAMP  
AND TOE  
PROTECTION

SHEET

C4.22



**Figure C-5. Stream Assessment Reaches Index Sheet**

Bone and Long Pine Creeks Watershed Plan-EA  
 Natural Resources Conservation Service  
 Middle Niobrara NRD

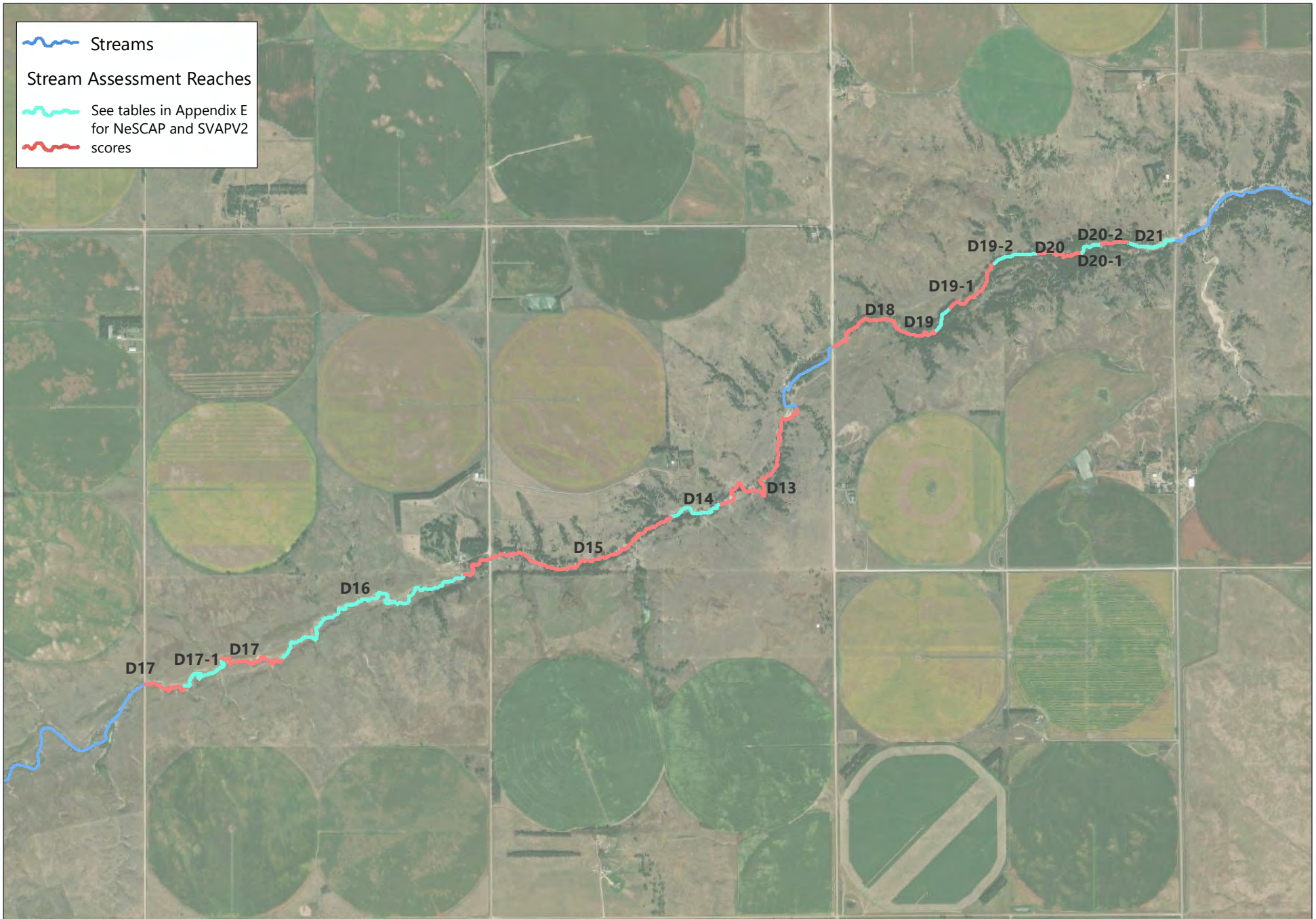


0 10,000 Feet



MIDDLE NIOBRARA  
 Natural Resources District  
 Valentine, NE

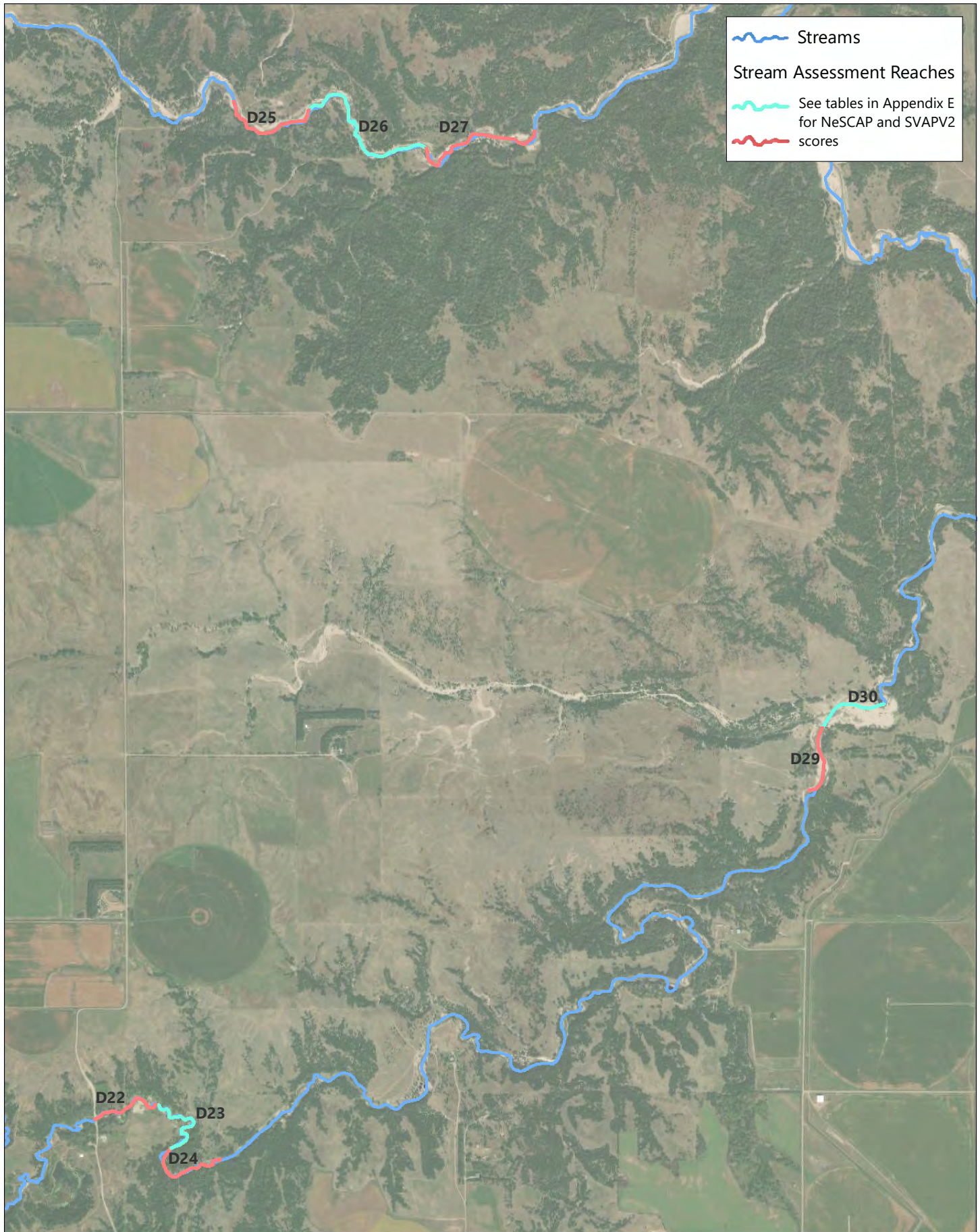




**Figure C-5A. Stream Assessment Reaches**

Bone and Long Pine Creeks Watershed Plan-EA  
 Natural Resources Conservation Service  
 Middle Niobrara NRD





**Figure C-5B. Stream Assessment Reaches**

Bone and Long Pine Creeks Watershed Plan-EA  
 Natural Resources Conservation Service  
 Middle Niobrara NRD

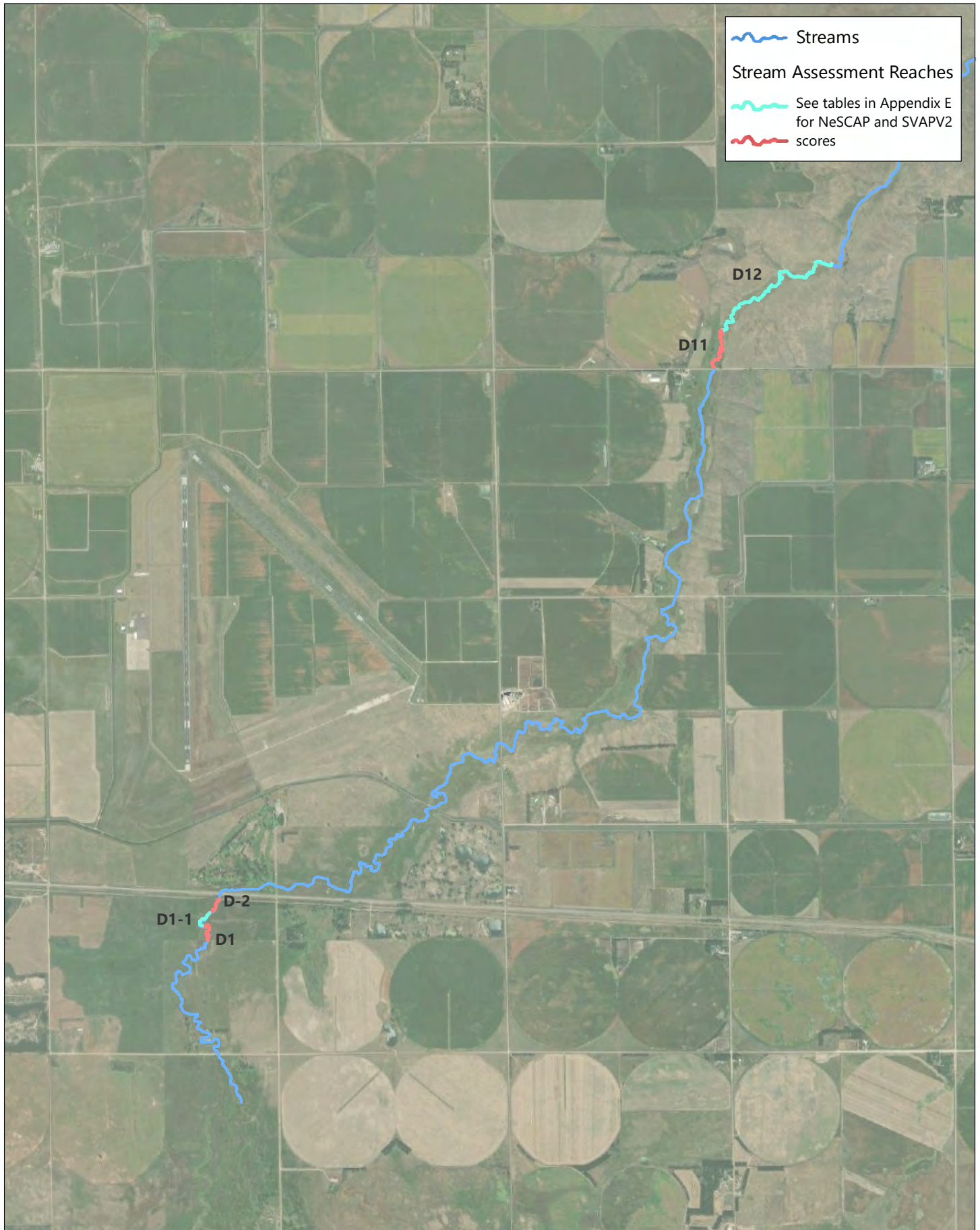


0 2,000 Feet



MIDDLE NIOBRARA  
 Natural Resources District  
 Valentine, NE





**Figure C-5C. Stream Assessment Reaches**

Bone and Long Pine Creeks Watershed Plan-EA  
 Natural Resources Conservation Service  
 Middle Niobrara NRD



0 3,000 Feet



MIDDLE NIOBRARA  
 Natural Resources District  
 Valentine, NE







**Figure C-5D. Stream Assessment Reaches**

Bone and Long Pine Creeks Watershed Plan-EA  
 Natural Resources Conservation Service  
 Middle Niobrara NRD





**Figure C-5E. Stream Assessment Reaches**

Bone and Long Pine Creeks Watershed Plan-EA  
 Natural Resources Conservation Service  
 Middle Niobrara NRD

